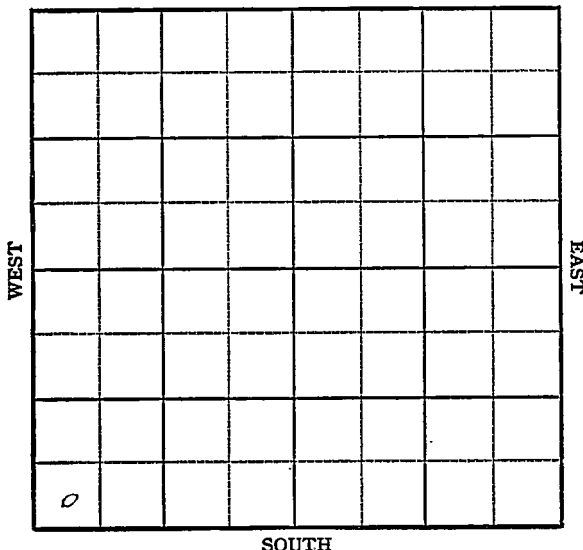


Section 32 Township 23 Range 13W

Well No. 1 Williams

Company Crown Oil

Wildcat
NORTH



13

Sec. 32 Twp. 23 R. 13-W ✓

Well No. #1 Williams Farm

Crown Oil
Wildcat Company

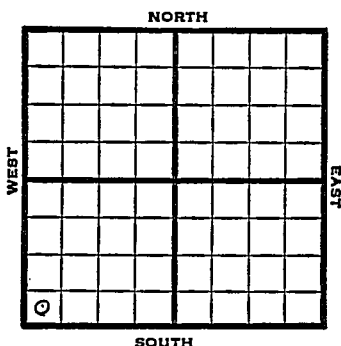
_____ Ft. from N. Line

330 Ft. from S. Line

_____ Ft. from E. Line

330 Ft. from W. Line

SW/C



1948	Elev 1915' REPORT
12/22	Location
12/29	8" @ 165' Drlg. 450'
1/5	Drlg. 3147'
1/12	Lansing 3540 TD 3679 5" @ 3669
1/19	1200' oil 16 hrs.
1/26	1000 acid Flow 117 bbls oil 2 hrs.
2/2	TD 3679' Lans. 3540' 5" @ 3669' 1000 acid Bomb Pot 779 oil \neq 2% W 34° Gr. Comp
	COMPLETED

Kansas

Map No. _____ Sec. 32 Twp. 23 R. 13WWell No. I WilliamsCrown Oil CompanyFIRST REPORT Contractor


SW/C

SECTION PLAT

_____ Ft. from N. Line

330 Ft. from S. Line

_____ Ft. from E. Line

330 Ft. from W. LineStafford CountyLocation X

Rig up _____

Drilling and Remarks:

RECORD

Cased _____ in., _____ ft.

Sand _____

Gas _____

Oil _____

Total Depth _____

PRODUCTION

1st 24 hrs. Nat. _____

1st 24 hrs. after shot _____

Gas _____ Cu. Ft.

Dry Hole _____

Abandoned _____

Date

DEC 22 1948 19S. J. LEWIS

Scout

Kansas

Map No. 83 Sec. 32 Twp. 23 R. 13W

Well No. 1 Williams

Crown Oil Company

COMPLETE

Contractor

SW/C

E11915

SECTION PLAT

_____ Ft. from N. Line

330 Ft. from S. Line

_____ Ft. from E. Line

330 Ft. from W. Line

Stafford County

Location _____

Rig up _____

Drilling and Remarks:

Liam 3040

5" @ 3669.

1000 cend

Born + 2779 oil

+ 2 7/8 W

34 2/3

RECORD

Cased _____ in., _____ ft.

Sand _____

Gas _____

Oil _____

Total Depth 3679

PRODUCTION

1st 24 hrs. Nat. _____

1st 24 hrs. after shot _____

Gas _____ Cu. Ft.

Dry Hole _____

Abandoned _____

Date

FEB 2 1949 19

S. L. LEWIS Scout