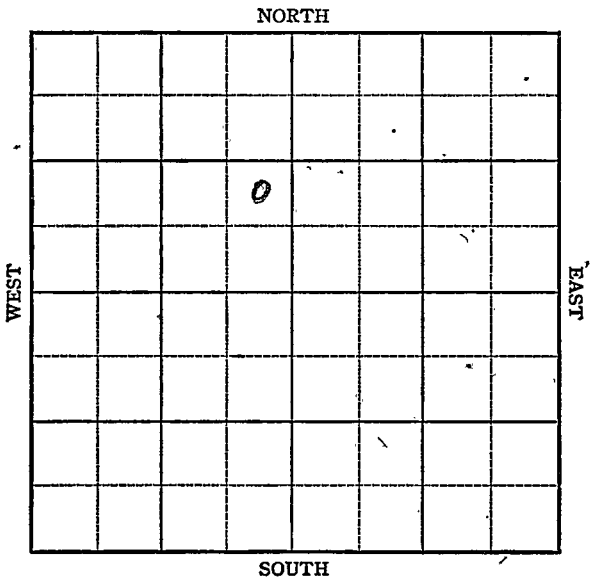


Section 32 Township 23 Range 15-W

Well No. #1, Becker

Company Cities Service Oil Company



Sec. 32 Twp. 23 R. 15-W

Well No. #1, Becker Farm

Cities Service Oil Company Company

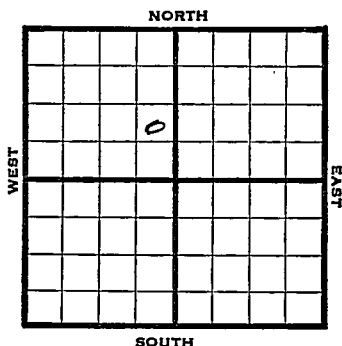
Wildcat

 Ft. from N. Line

990' Ft. from S. Line

330' Ft. from E. Line

 Ft. from W. Line



NE SE NW


1946	Elev. 2035'	REPORT
12/4	Location	
12/10	8" @ 390',	WOC
12/17	Drlg 2375'	
1947		
1/4	Lans 3582' Viola 3910' Simp 3993' Simp sd 4018' Arb 4023' TD 4175' 5" @ 4175',	RUST
1/8	PB 4120'	
1/15	" "	
1/21	11 shots 4138-42 7,700,000 Gas Plug 4126	
1/30	12 shots 4044-48 360 " 4048-4138 8,940,000 Gas	
2/5	TD 2519' 5" @ 2513'	RUST
2/12	" "	
2/19	" "	OVER

*4023
2035
-1988*

1947

2/26 Arb. 4023'
5" set 4175'
Perf.
Total Depth 4175'
~~12,800,000 Gas~~
890[#]

3/3 Correction - Gas 23,800,000 Gas. (Tel)


3/5 Arb 4023'
5" @ 4175
40 shots @ 4115-25
5,700,000 Gas
11 shots 4138-42
7,700,000 Gas
12 shots 4044-48
1,550,000 Gas
200 s 360 shots 4048-4138
8,940,000 Gas
Completed for 23,800,000 Gas
890[#] R Pr
845 BTUs

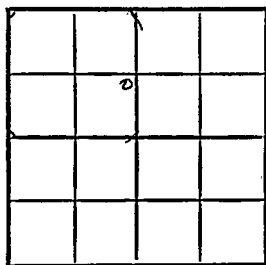
COMPLETED

Kansas

Map No. 83 Sec. 32 Twp. 23 R. 15WWell No. 1 BeckerCities Service Company**FIRST REPORT** Contractor

NE SE NW

SECTION PLAT

 Ft. from N. Line990 Ft. from S. Line330 Ft. from E. Line Ft. from W. LinePawnee CountyLocation XRig up

Drilling and Remarks:

RECORD

Cased in., ft.Sand Gas Oil Total Depth

PRODUCTION

1st 24 hrs. Nat. 1st 24 hrs. after shot Gas Cu. Ft.Dry Hole Abandoned

Date

DEC 4 1946 19S. J. LEWIS Scout

Map No. 23 Sec. 32 Twp. 23 R. 15W

Well No. 1 Becker

Cities Service Company

COMPLETE

Contractor

NE SE NW

F1,2085
SECTION PLAT

_____ Ft. from N. Line

990 Ft. from S. Line

330 Ft. from E. Line

_____ Ft. from W. Line

	0		

Pawnee County

Location _____

Rig up _____

Drilling and Remarks:

*Per 4023
5" @ 4175
Perf.
12,500,000 lbs
890**

RECORD

Cased _____ in., _____ ft.

Sand _____

Gas _____

Oil _____

Total Depth 4175

PRODUCTION

1st 24 hrs. Nat. _____

1st 24 hrs. after shot _____

Gas _____ Cu. Ft.

Dry Hole _____

Abandoned _____

Date



FEB 26 1947 19

S. J. LEWIS Scout

- 360 sheets 4045-4138, 8940, 000 Gas
Completed for 23,500,000 Gas

890th R PE - 845 B.T. Us

Was Reported for 12,500,000 Gas
Correction
23, 800, 000 Gas



- Misc Small Maps *OK*
- Cards *OK*
- Tracing *OK*
- France Map *OK*
- Scarborough Map *OK*
- Piercè Map *OK*
- Geological Dept. _____
- Pierce Plat Book _____