

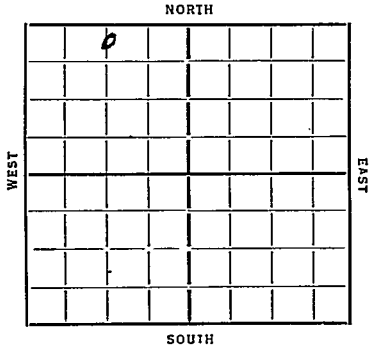


*Reno*

Map No. **KANSAS** Sec. **35** Twp. **23** R. **4W**

Well No. **8-13 Hooring** Farm  
**Olson & Shell** Company

**330** Ft. from N. Line  
Ft. from S. Line  
Ft. from E. Line  
**1320** Ft. from W. Line



Elev. 1468

Date	REPORT
1935	
5/6	Location
5/9	BR
5/16	— 5/23 — 5/29 — 6/6 —
6/18	Rig
6/20	Log 330 15 1/2 250
6/28	" 2021
7/3	" 2857
7/11	T @ 3226 Log 3397
7/18	8" 3570
7/18	BIT 3610 TV 3685
8/15	7" 3686 HFW 3704-14
8/22	Sib 3790 5" 3790 WOC.
8/29	3804 HFW PB 3570
9/4	Sib 3790
	T 7 3804
	PB 3570
	779 Blk 5% Wtu
	COMPLETED

Map No. 40 Sec. 35 Twp. 23 R. 4W

Well No. 8B - Hoering

Olsen & Shell Company

Contractor

**FIRST REPORTS**

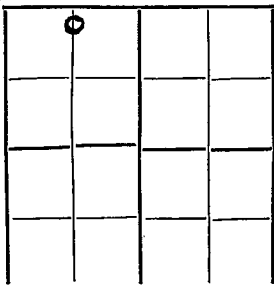
**SECTION PLAT**

330 Ft. from N. Line

..... Ft. from S. Line

..... Ft. from E. Line

1320 Ft. from W. Line



Location

Rig up .....

Drilling and Remarks:

**RECORD**

Cased.....in., .....ft.

Sand.....

Gas.....

Oil.....

Total Depth.....

**PRODUCTION**

1st 24 hrs. Nat.....

1st 24 hrs. after shot.....

Gas.....Cu. Ft.

Dry Hole.....

Abandoned.....

Date

5-1-35 192

**ORVAL MANNSCHRECK**

Scout

KANSAS

Map No. 40 Sec. 35 Twp. 23 R. 4<sup>W</sup>

Well No. 8B - Goring

Olsen & Shell Company

Contractor

COMPLETED

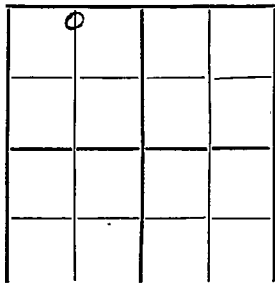
SECTION PLAT

330 Ft. from N. Line

..... Ft. from S. Line

..... Ft. from E. Line

1320 Ft. from W. Line



Location.....

Rig up.....

Drilling and Remarks:

P. B. 3570

779 lbs

5% water

RECORD

Cased..... in., ..... ft.

Sand Sil 3790

Gas.....

Oil.....

Total Depth 3804

PRODUCTION

1st 24 hrs. Nat.....

1st 24 hrs. after shot.....

Gas..... Cu. Ft.

Dry Hole.....

Abandoned.....

Date

9-4-35 192

ORVAL MANNSCHRECK

Scout