KANSAS Reno

Form 51—5M—11-31—Palace

Map No. Sec. 35 Twp. 23 R. 4W

Well No. 1 Gosvin Farm

Olsen & Shell Company

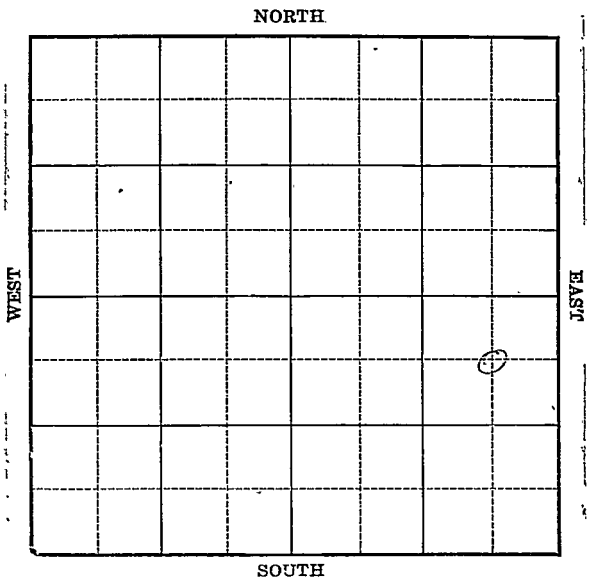

Location	Rig Up
Drilling Remarks	Drilling Remarks

RECORD		PRODUCTION	
Cased	in. ft.	1st 24 hrs. Nat.	
Sand		1st 24 hrs. after shot	
Gas		Gas	cu. ft.
Oil		Dry Hole	
Total Depth		Abandoned	

Reno

Form. 252-A
5M 4-32 MPC

KANSAS

Map No. _____ Sec. 35 Twp. 23 R. 4W

Well No. #1 Gorsuch Farm

Olsen-Shell Company

660 Ft. from N. Line

_____ Ft. from S. Line

660 Ft. from E. Line

_____ Ft. from W. Line

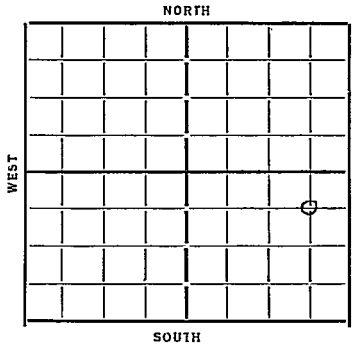

Date 1933	REPORT
3/22	Bldg Rig
3/29	Rig
4/4	Cement 15" 254 W.O.C.
4/12	Drlg 1812'
4/19	" 2700'
4/26	T.D. 3186 cement 12"
5/3	Top Chat 3256 8" 3269 Reat
5/10	Shaw Oil 3296 drlg 3305'
5/17	2600' Water 3289-96 - 6" 3303 Pay 3325 - 3374 T.D. flow 112 bbls 24 hrs
5/24	Chat 3256-3374 T.D. 3374 115 bbls per day 3/4 ~~mm~~ Gas (Completed)

Form 26—1M Bks.—9-28

40 KANSAS Reno W

Map No. Sec. 35 Twp. 23 R. 4

Well No. 1 Gowin

Olsen & Shell Company

Contractor

FIRST REPORTS

660 Ft. from N. Line

Ft. from S. Line

660 Ft. from E. Line

Ft. from W. Line

SECTION PLAT

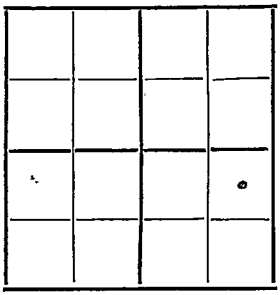

Location

Rig up

Drilling and Remarks:

Blog Rig

RECORD

Cased in., ft.

Sand

Gas

Oil

Total Depth

PRODUCTION

1st 24 hrs. Nat.

1st 24 hrs. after shot

Gas Cu. Ft.

Dry Hole

Abandoned

Date

MAR 2 2 1933 192

CHAS. L. SHERWOOD Scout

Form 26—1M Bks.—9-26

Reno

40

Map No. KANSAS Sec. 35 Twp. 23 R. 4 W

Well No. 1 Gorvin

Olsen & Shell Company

Contractor

COMPLETED

660 Ft. from N. Line

Ft. from S. Line

660 Ft. from E. Line

Ft. from W. Line

SECTION PLAT

			0

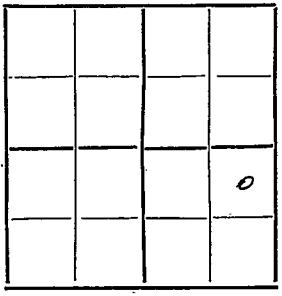

Location

Rig up

Drilling and Remarks:

115 Bbls per Day

RECORD

Cased 8 in., 3269 ft.

Sand Chat 3256-3374

Gas

Oil

Total Depth 3374

PRODUCTION

1st 24 hrs. Nat.

1st 24 hrs. after shot

Gas 3/4 M Cu. Ft.

Dry Hole

Abandoned

Date

MAY 2 4 1933 192

CHAS. L. SHERWOOD Scout