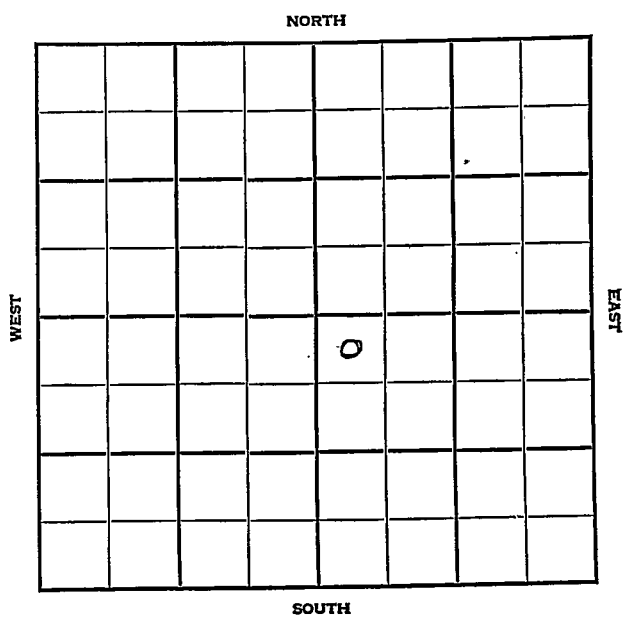


Section 35 Township 23 Range 12W

Well No. #1 Kelly

Company Delta & B & R



KANSAS

Sec. 35 Twp. 23 R. 12W

Well No. #1 Kelly Farm _____
Delta & B & R Company _____

Wildcat

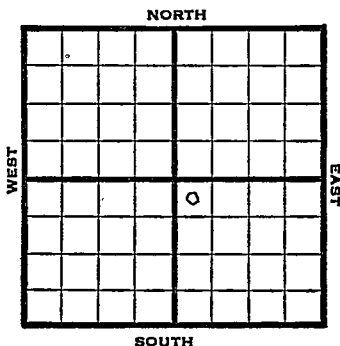
330 Ft. from N. Line

_____ Ft. from S. Line

_____ Ft. from E. Line

330 Ft. from W. Line

NW SE



1948	EL 1850'	REPORT
5/19	Location	
5/26	"	
6/1	"	
6/9	"	
6/16	"	
6/23	"	
6/29	"	
7/8	"	
7/14	RUR	
7/21	"	
7/28	8" @ 160'	
8/4	Drlg. 2930'	
8/11	Lansing 3404'	
	Viola 3717'	
	Drlg 3785'	
8/18	Simpson 3820'	
	Arbuckle 3868'	
	TD 3875'	
	5" @ 3870'	
8/25	Swb 2 1/2 Oil Ph	
	500 acid	
9/1	"	
9/8	"	
9/14	"	
9/21	"	

OVER

1948

9/29 Swb 2 $\frac{1}{2}$ oil PH
500 acid

10/6 "

10/13 "

10/26 Arb. 3868'
5"@ 3870'
500 acid
Pump 84 oil / 40% W Pot
37 ° Gr.
TD 3875'

COMPLETED

Map No. _____ Sec. 35 Twp. 23 R. 12W

Well No. I Kelly

Delta & B & R Company

FIRST REPORT

Contractor

NW SE

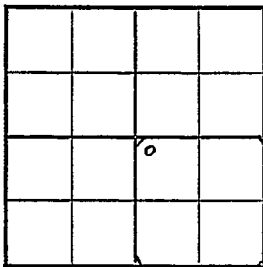
SECTION PLAT

330 Ft. from N. Line

_____ Ft. from S. Line

_____ Ft. from E. Line

330 Ft. from W. Line



Stafford County

Location X

Rig up _____

Drilling and Remarks:

RECORD

Cased _____ in., _____ ft.

Sand _____

Gas _____

Oil _____

Total Depth _____

PRODUCTION

1st 24 hrs. Nat. _____

1st 24 hrs. after shot _____

Gas _____ Cu. Ft.

Dry Hole _____

Abandoned _____

Date

MAY 19 1948

19

S. J. LEWIS Scout

Map No. 47 Sec. 135 Twp. 23 R. 12W

Well No. 1 Kelly

Delta & B & R Company


COMPLETE

Contractor

NW SE

E. 1350
SECTION PLAT

330 Ft. from N. Line



_____ Ft. from S. Line

_____ Ft. from E. Line

330 Ft. from W. Line

Stafford County

RECORD

Location _____

Cased _____ in. _____ ft.

Rig up _____

Sand _____

Drilling and Remarks:

Gas _____

Oil _____

Total Depth 3775

PRODUCTION

1st 24 hrs. Nat. _____

1st 24 hrs. after shot _____

Gas _____ Cu. Ft.

Dry Hole _____

Abandoned _____

Cor 43865

5" @ 3870

5000 cu ft

*Pump 84 oil +
40 gal oil*

37 @ 37

Date

OCT 20 1948 19

S. J. LEWIS Scout