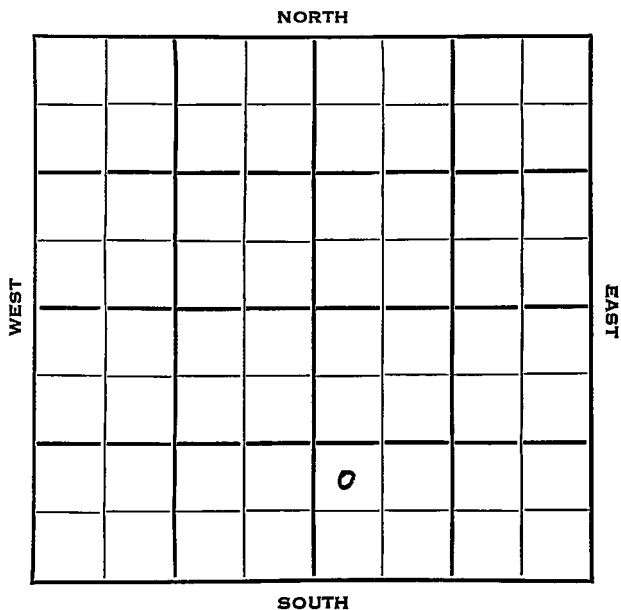


Section 35 Township 23 Range 12W

Well No. 1 Kelly

Company E1 Dorado Refg.



Stafford KANSAS

SEC.	TWP.	R.
35	23	12W ✓

WELL NO. 1 Kelly FARM

COMPANY El Dorado Ref.

CONTRACTOR ~~Rock~~

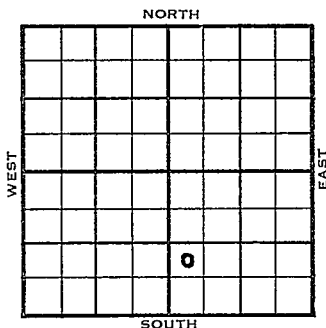
Wildcat

\_\_\_\_\_ Ft. from N. Line

990 \_\_\_\_\_ Ft. from S. Line

\_\_\_\_\_ Ft. from E. Line

330 \_\_\_\_\_ Ft. from W. Line



NW SW SE

Rock Island Int.

	ELEVATION	REPORT
<u>1954</u>	<u>1851'</u>	

5/5 Spud 5-4-54

5/12 8" @ 300' w/175 sks  
Heeb 3214', Br li 3361', Lans 3389'  
Drlg. 3410'

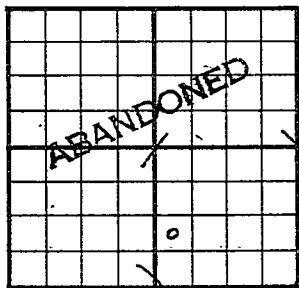
5/19 DST 3480'-87' 1 hr, 90' O&GCM 60' SW  
825# V 3712', Simp 3818', Arb 3863'  
DST 3863'-66' 1 hr, 90' gas, 90'  
HO&GCM, 1060#  
5" @ 3863'

6/2 Spud 5-4-54. D & A TD 3871  
8" @ 300 Heeb 3214 Br. lime 3361  
Lans. 3389  
DST 3480-87 open 1 hr rec 90' O & GCM  
60' SW. 825# Viola 3712' Xyln Viola  
3795', Simp. 3818' Arb. 3863  
DST 3863-66 open 1-hr rec 90' gas,  
90' HO & GCM 1060# 5" @ 3863  
Co-to 3866 S/6 BF 10 hr. 35 GW  
SI 6 hr. S/3 BF 200 A S/6 BFPH  
60% wtr. 5 hr. DD 3871  
FU 3000' fluid 24 hr. S/106 BW 86 BQ  
40/3675-85 8/3592-99 2 GWPH 2 hr.  
SP 3530 8/3486-88 500 A 7 BFPH  
mostly wtr. D & A

**ABANDONED**



County Stafford State Kansas  
 Sec. 35 (Blk.) 23 (Sur.) 12W Map No.  
 Operator Eldorado Ref.  
 Well No. 1 Farm Kelly  
 Elev. 1851 Location NW SW SE



990 Ft. From S Line SE  
330 Ft. From W Line Quarter  
 Ist. Report  
 Completion JUN 2 1954  
 Remarks Wildcat  
 Spudding Date 5-4-54

Drlg. Data D & A TD 3871

8" @ 300 Heeb. 3214 Br. lime 3361

Lans. 3389 DST 3480-87 open 1 hr.

Rec. 90' o & gcm 60' sw 825#

Viola 3712 Xyln Viola 3795 Simp. 3818

Arb. 3863. DST 3863-66 open 1 hr.

Rec. 90' gas 90' ho & gcm 1060#

5" @ 3863 CO to 3866 S/ 6 bf 10 hr.

35 gw SI 6 hr. S/ 3 bf 200 A

S/ 6 bfph. 60% wtr. 5 hr. DD 3871

FU 3000' fluid 24 hr. S/ 106 bw 86 bo

40/ 3675-85 8/ 3592-99 2 gwph 2 hr.

SP 3530 8/ 3486-88 500 A 7 bfph

mostly wtr.

D & A

J. G. McGEHEE