

DX 78-1

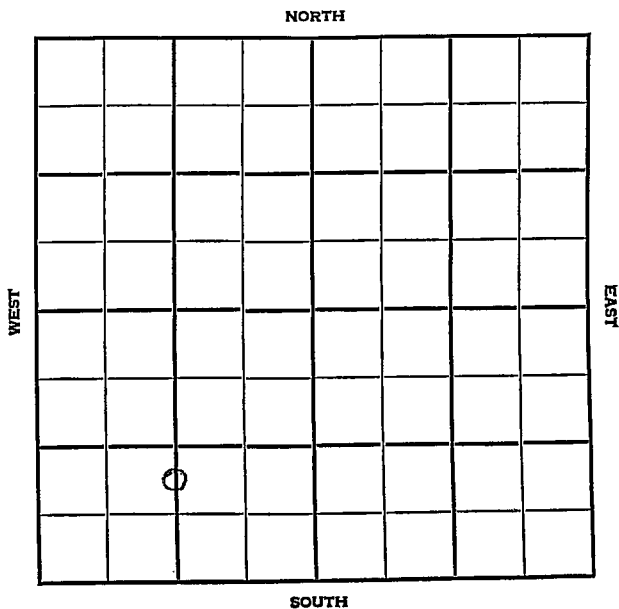
Reno

KANSAS

Section 36 Township 23 Range 5W

Well No. #1 Bacon "C"

Company Brinrich



Reno

KANSAS

SEC.	TWP.	R.
36	23	5W

WELL NO. **1 Bacon "G"** FARM

COMPANY **Brinrich**

CONTRACTOR **Brunson**

Bacon Pool

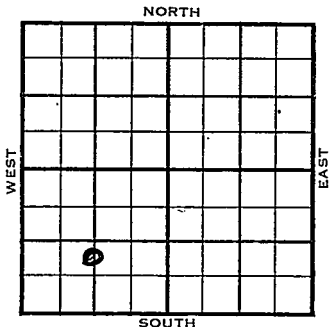
_____ Ft. from N. Line

990' _____ Ft. from S. Line

_____ Ft. from E. Line

1320' _____ Ft. from W. Line

C N $\frac{1}{2}$ S $\frac{1}{2}$ SW



1955	ELEVATION 1494	REPORT
------	--------------------------	--------

6/1 Spud 5-26-55
13" @ 175 w/150
D_rlg 1040

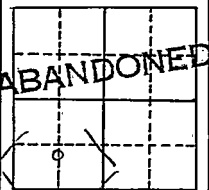
6/8 Comm 5-26-55
13" @ 175/150
5 1,2" @ 3400/50
Ce 3276, C 3363, M. Warsaw 3370,
M Osage 3386, TD 3400
DD 3425, S/5 BWph SP 3399,
64/3379-95 wtr.
D & A

ABANDONED

County Reno Elev. 1494
 Sec. 36 Twp. 23 Rge. 5W
 Company Brinrich
 Farm Name Bacon "C" No. 1

TOPS	DEPTH	LOG	DATUM
Anh.			
Tp.			
H.			
Tr.			
Dg.			
Bl.			
L.			
K.C.			
B.K.C.			
Ce.	<u>3276</u>		<u>1782</u>
C.	<u>3363</u>		<u>1869</u>
M. <u>Warsaw</u>	<u>3370</u>		<u>1876</u>
M. <u>Osgood</u>	<u>3386</u>		<u>1892</u>
K.	<u>11</u>		
Mz.			
Mo.			
V.			
S.			
S.			
A			
R.			
PE.			
G.			
T.D.	<u>3400</u>		

Loc. in Sec. C N $\frac{1}{2}$ S $\frac{1}{2}$ SW
 Geol. _____
 Contr. Brunson
 Pool Bacon



Date Comm. 5-26-55 JUN 15 1955
13" @ 175/150 5 $\frac{1}{2}$ " @ 3400/60 DD 3425
S/ 5 bwph SP 3399 64/ 3379-95 wtr.
D & A

Co.
Lse.
No.
Sec.
T.
R.