

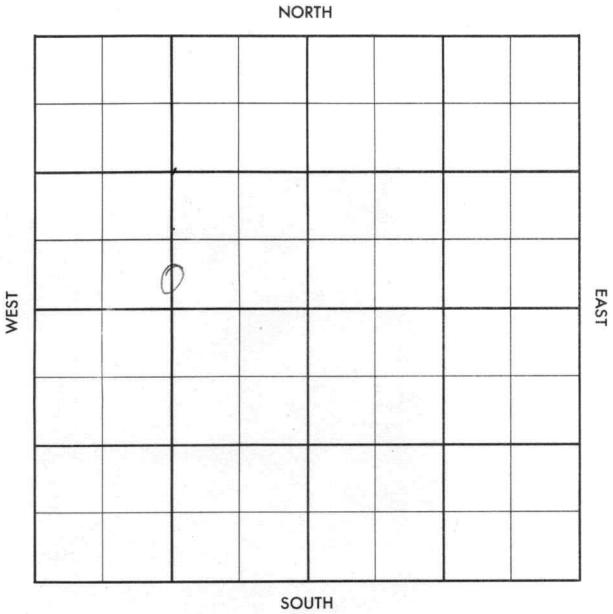
Kearny

KANSAS
35W

SECTION 4 TOWNSHIP 23 RANGE _____

WELL NO. #2 Miller Gas Unit "B"

COMPANY Stanolind



Kearny

KANSAS

SEC. 4	TWP. 23	R. 35W
-----------	------------	-----------

WELL NO.

#2 Miller Gas Unit "B"

FARM

COMPANY

Stanolind

CONTRACTOR

Hugoton

2560

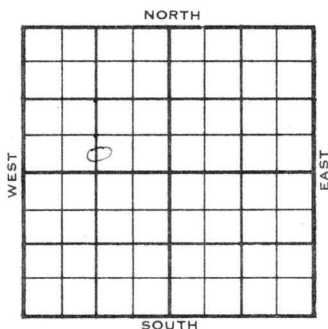
Ft. from N. Line

Ft. from S. Line

Ft. from E. Line

1320

Ft. from W. Line

C S $\frac{1}{2}$ S $\frac{1}{2}$ NW

1956

ELEVATION

3060 RB, 3057 DF REPORT

4-11
5-16

Loc.

Comm. 4-8-56

8 5/8" @ 807 w/500.

5 1/2" @ 2638'

CO 2630, 20/ 2619-24, frac,

Ga 5.527 mcf

PB 2586, 20/ 2566-71, 20/ 2575,-80,

Frac, CO 2630, ga 5.756, mcf.

20 min. op flw 8.669 MCF, SIP 315#.

TD 2640'

Log tops: Herr. 2560', Wfd. 2619'.

COMPLETED

3060 RB

County Kearny Elev. 3057 DF

Sec. 4 Twp. 23 Rgs. 35W

Company Stanolind

Farm Name Miller Gas Unit "B" No. 2

Co.

TOPS	DEPTH	LOG	DATUM
Anh.			
Tp.			
H.			
Tr.			
Dg.			
Bl.			
L.			
K.C.			
B.K.C.			
Ce.			
C.			
M.			
M.			
K.			
Mz.			
Me.			
V.			
S.			
S.			
A.			
R.			
PE.			
G.			
T.D.			

Loc. in Sec.

C S¹/₂ S¹/₂ NW

2560' NL

1320' WL

Geol.

Contr.

Pool

Hugoton

FIRST REPORT	
⊙	
APR 11 '55	

Lse.

No.

Sec.

T.

R.

Date Comm.

Location

APR 17 1958

R.C.

~~34~~

3060 RB

Co.

County Kearny

Elev. 3057 DF

Sec. 11 Twp. 23

Rgs. 35W

Company Stanö Lind

Farm Name Miller Gas Unit "B" No. 2

TOPS	DEPTH	LOG	DATUM
Anh. <u>Herr</u>		<u>2560</u>	
Tp. <u>W Fd</u>		<u>2619</u>	
H.			
Tr.			
Dg.			
BL.			
L.			
K.C.			
B.K.C.			
Ce.			
C.			
M.			
M.			
K.			
Mz.			
Me.			
V.			
S.			
S.			
A.			
R.			
PE.			
G.			
T.D.	<u>2640</u>		

Loc. in Sec. C S $\frac{1}{2}$ S $\frac{1}{2}$ NW

2560' NL

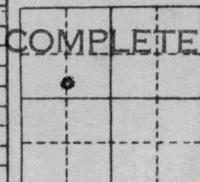
1320' WL

Geol. _____

Contr. _____

Pool

Hugoton



Lse.

No.

Sec.

T.

R.

Date Comm.

MAY 16 1956

Location APR 18 '56 4-8-56 85/8

807/500 5 1/2 2638 APR 25 '56 MAY 2 '56

MIGT MAY 9 '56 CO 2630 20/2619

-24 F10C 92 5.527 MCF

P13 2586 20/2560-71 20/2575

-80 F10C CO 2630 92 5.756

MCF MAY 16 '56 20" 92 F10 8.669 MCF

SIP 315 #