

KANSAS


Harvey

Section 6 Township 23 Range 3W

Well No. 3 Osborn

Company Drillers Gas

Burrton
NORTH



Sec. 6 Twp. 23 R. 3W

Well No. 3 Osborn Farm

Drillers Gas Company

Burrton Pool

Springer-Contr.

NORTH

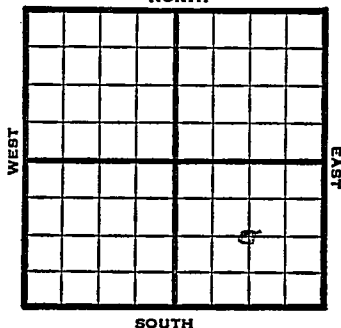
_____ Ft. from N. Line

1254' Ft. from S. Line

1254' Ft. from E. Line

_____ Ft. from W. Line

C SE



Elev. 1491' REPORT

1949

9/28 8" @ 296'
 10/5 Drlg 2905'
 10/12 Mississippi 3281'
 TD 3354'
 5" @ 3352'
 10/19 "
 10/26 TD 3387'
 11/2 TD 3387'
 Miss 3281'
 5 @ 3352
 4000 acid
 Pump 20 oil Pot
 36° Gr.
 Comp

COMPLETED

Map No. _____ Sec. 6 Twp. 23 R. 3W

Well No. 3 Osborn

Drillers Gas _____ Company

Springer _____ Contractor

C SE

FIRST REPORT
SECTION PLAT

_____ Ft. from N. Line

1254 _____ Ft. from S. Line

1254 _____ Ft. from E. Line

_____ Ft. from W. Line

Harvey County

RECORD

Location _____

Cased _____ in., _____ ft.

Rig up _____

Sand _____

Drilling and Remarks:

Gas _____

8" © 296

Oil _____

Total Depth _____

PRODUCTION

1st 24 hrs. Nat. _____

1st 24 hrs. after shot _____

Gas _____ Cu. Ft.

Dry Hole _____

Abandoned _____

Date

SEP 28 1949 19

S. J. LEWIS Scout

Map No. _____ Sec. 6 Twp. 23 R. 3W

Well No. 3 Osborn

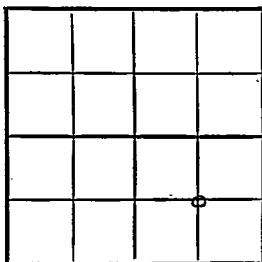
Drillers Gas _____ Company _____

COMPLETE

Contractor _____

C SE

E. 11491
SECTION PLAT



_____ Ft. from N. Line

1254 Ft. from S. Line

1254 Ft. from E. Line

_____ Ft. from W. Line

Harvey County

RECORD

Location _____

Cased _____ in., _____ ft.

Rig up _____

Sand _____

Drilling and Remarks:

Gas _____

Oil _____

Total Depth 3250

PRODUCTION

1st 24 hrs. Nat. _____

1st 24 hrs. after shot _____

Gas _____ Cu. Ft.

Dry Hole _____

Abandoned _____

Miss 3251
5" @ 3352
4000 acid
Run 20 oil Prod
86-8

Date

NOV 2 1949 19

S. J. LEWIS Scout