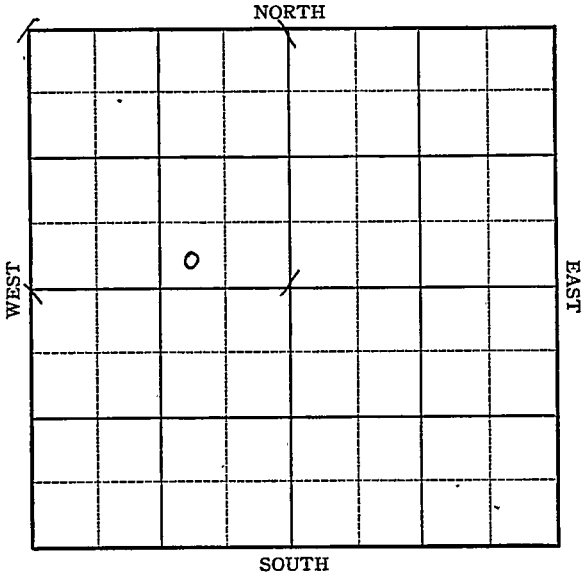


Section 6 Township 23 Range 9-W

Well No. #1 Voldois

Company Cities Service Oil



Sec. 6 Twp. 23 R. 9-W

Well No. #1 Valdois Farm

Cities Service Oil Company

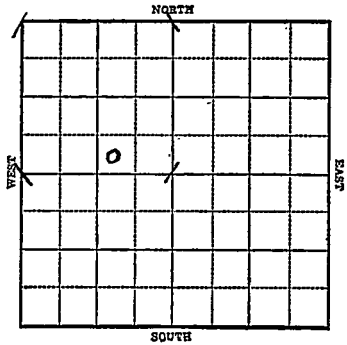
\_\_\_\_\_ Ft. from N. Line

330 Ft. from S. Line

990 Ft. from E. Line

\_\_\_\_\_ Ft. from W. Line

*Elev. 1747*



1943

R E P O R T

5/5	Cellar
5/12	8" @ 205' NOC
5/19	Drilg. 2780'
5/26	Viola 3729 T.D. 3734 5" @ 3730 RUST
6/2	" " "
6/9	" " "
6/16	T.D. 3754 5000 acid Pump 100 oil & 54 water in 8 hrs.
6/23	" " " " "
6/30	1500 acid Pump 47 oil & 21 Water in 12 hrs
7/7	" " " "
7/14	Viola 3727 - 5" @ 3720' T.D. 3754' 2000 gal acid Pump 68 oil plus 15 water Pot Gravity 42

**COMPLETED**

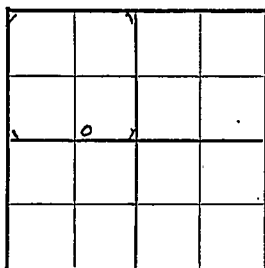
KANSAS  
Map No. 27 / Sec. 6 Twp. 23 R. 9WWell No. 1 BaldoisCities Service Oil Company

FIRST REPORT

Contractor

SW SE NW

SECTION PLAT

         Ft. from N. Line330 Ft. from S. Line990 Ft. from E. Line         Ft. from W. Line

PEACE CREEK POOL

Location                                 Rig up                                 

Drilling and Remarks:

Cellar

## RECORD

Cased          in.,          ft.Sand                                 Gas                                 Oil                                 Total Depth                         

## PRODUCTION

1st 24 hrs. Nat.                         1st 24 hrs. after shot                         Gas                          Cu. Ft.Dry Hole                                 Abandoned                                 

Date

MAY 5 1943 19

S. J. LEWIS Scout

KANSAS

Reno

Map No. 41 Sec. 6 Twp. 23 R. 9WWell No. 1 ValdoisCities Service Oil CompanyCOMPLETED Contractor

SW SE NW

SECTION PLAT

         Ft. from N. Line330 Ft. from S. Line990 Ft. from E. Line         Ft. from W. Line


PEACE CREEK POOL

Location         Rig up         

Drilling and Remarks:

*Vista 3727**5" @ 3720**2000 acid**Pump 68 x 1 +**15 Water P & Y**420 lbs*

RECORD

Cased          in.,          ft.Sand         Gas         Oil         Total Depth 3254

PRODUCTION

1st 24 hrs. Nat.         1st 24 hrs. after shot         Gas          Cu. Ft.Dry Hole         Abandoned         

Date

JUL 14 1943 19S. J. LEWIS Scout