

Stafford

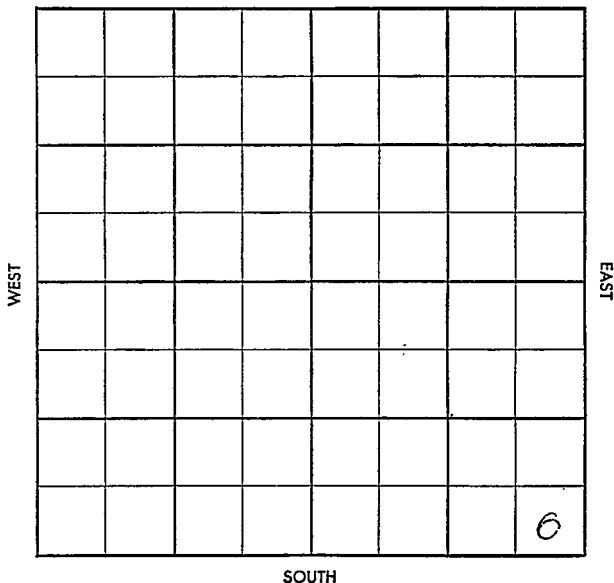
KANSAS

SECTION 6 TOWNSHIP 23S RANGE 13W

WELL NO. #1 Corn

COMPANY Shelley-Miller

NORTH SE SE SE



WILDCAT

Co. 13 Feet 13

S-513-B

County Stafford Elev. _____
Sec. 6 Twp. 23 Rge. 13W
Company Shelley-Miller
Farm Name Corn No. 1

TOPS	DEPTH	LOG	DATUM
Anh.			
Tp.			
H.			
Tr.			
Dg.			
B. L.			
L.			
K.C.			
B.K.C.			
Ce.			
C.			
M.			
M.			
K.			
Mz.			
Mq.			
V.			
S.			
S.			
A.			
R.			
Pf.			
G.			
T.D.			

Loc. in Sec. _____

SE SE SE

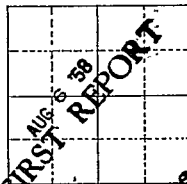
Geol. _____

Contr. _____

Co. tools

Pool _____

Wildcat



Date Comm. 8-2-58 Skelly & Conoco-support
7" @ 235 drlg. 767

Co.

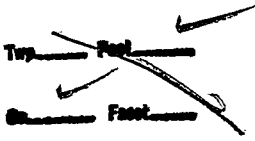
Use.

No.

Sec.

T.

R.



S-513-B

County Stafford Elev. 1919 or 1726
 Sec. 6 Twp. 23 Rge. 13W
 Company Shelley-Miller
 Farm Name Corn No. 1

TOPS	DEPTH	LOG	DATUM
Anth.			
Tp.			
H.	3336		
Tr.	3351		
Dg.	3366		
B.L.	3468		
L.	3488		
K.C.			
B.K.C.	3735		
Ce.			
C.			
M.			
M.			
K.			
Mz.			
Mq.			
V.	3819		
S.	3857		
S.			
A.	3913		
R.			
Pf.			
G.			
T.D.	3925		

Loc. in Sec. SE, S^W, SW
 Geol. _____
 Contr. _____
 Cr. tools _____
 Pool Wet

ABANDONED
 AUG 20 '58

Date Comm. 8-2-58 Shelley & Conoco-supply
7th 235 317g. 767 AUG 13 '58 DST 3668
- 3700 1hr 30' WM BHP 45/25"
Ø AUG 20 '58 DST 3915 - 25 60"
150' W SPR w/ 480 Sulphur
FBHP 1262

D-6A