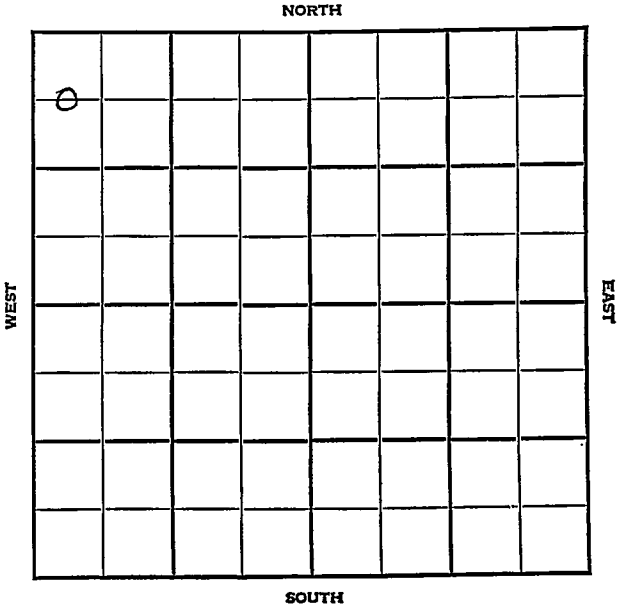


KANSAS

Section 7 Township 23 Range 3W

Well No. #1 E. Bott

Company Drillers Gas
Burrton Pool



4

WEST

EAST

KANSAS

Harvey ✓

Sec. 7 Twp. 23 R. 3W

Well No. #1 E. Bott Farm _____

Drillers Gas Company _____

Burrton Pool

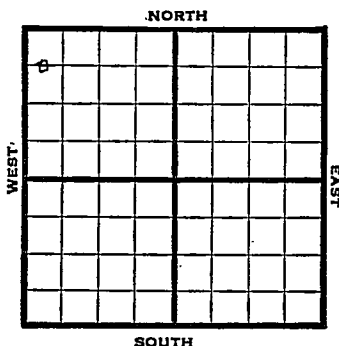
660' Ft. from N. Line

_____ Ft. from S. Line

_____ Ft. from E. Line

330' Ft. from W. Line

C W L NW NW



1948	Elev. 1495' REPORT
2/18	RUR
2/25	8" @ 308' Drlg. 1180'
3/3	Drlg. 3174'
3/10	Mississippi 3285' TD 3316' 5" @ 3313' RUST
3/17	TD 3396' 2000 acid Swab $\frac{1}{2}$ bbls. oil / 29W in 6 hrs.
3/24	Miss. 3285' 5 $\frac{1}{2}$ " @ 3313' TD 3404'
	ABANDONED

Map No. _____ Sec. 7 Twp. 23 R. 3W

Well No. 1 E. Bott

Drillers Gas Company

FIRST REPORT

Contractor

C W L NW NW

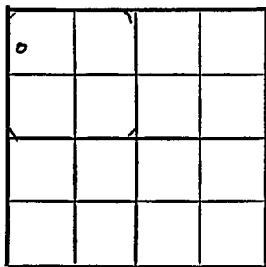
SECTION PLAT

660 Ft. from N. Line

375 Ft. from S. Line

_____ Ft. from E. Line

330 Ft. from W. Line



Harvey County

Location _____

Rig up _____

Drilling and Remarks:

R U R

RECORD

Cased _____ in. _____ ft.

Sand _____

Gas _____

Oil _____

Total Depth _____

PRODUCTION

1st 24 hrs. Nat. _____

1st 24 hrs. after shot _____

Gas _____ Cu. Ft.

Dry Hole _____

Abandoned _____

Date

FEB 18 1948 19

S. J. LEWIS Scout

Map No. 39 Sec. 7 Twp. 23 R. 3W

Well No. 1 E. Bott

Drillers Gas _____ Company

ABANDONED

Contractor

C W L NW NW

E 11495
SECTION PLAT

660 Ft. from N. Line

_____ Ft. from S. Line

_____ Ft. from E. Line

330 Ft. from W. Line

o			

Harvey County

Location _____

Rig up _____

Drilling and Remarks:

Miss 3255
5 1/2" @ 3013

RECORD

Cased _____ in., _____ ft.

Sand _____

Gas _____

Oil _____

Total Depth 2404

PRODUCTION

1st 24 hrs. Nat. _____

1st 24 hrs. after shot _____

Gas _____ Cu. Ft.

Dry Hole _____

Abandoned _____

Date

MAR 24 1948 19 _____ S. J. LEWIS Scout