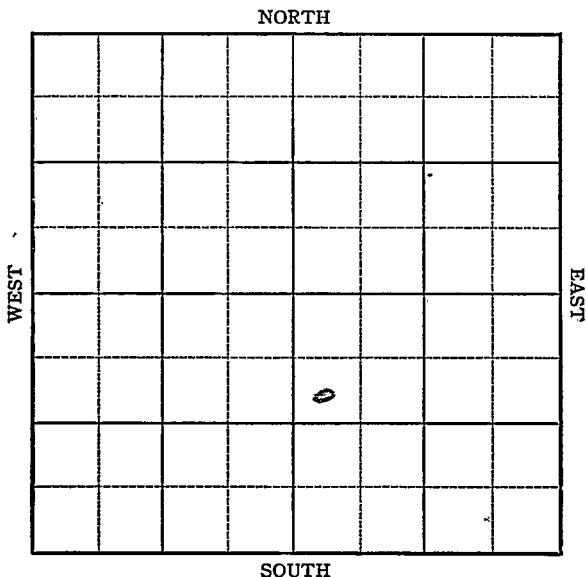


Section 7 Township 23 Range 11-W

Well No. #1, Brock

Company Lion Chemical



Sec. 7 Twp. 23 R. 11-W

Well No. #1, Brock Farm

Lion Chemical Company

Brock Pool

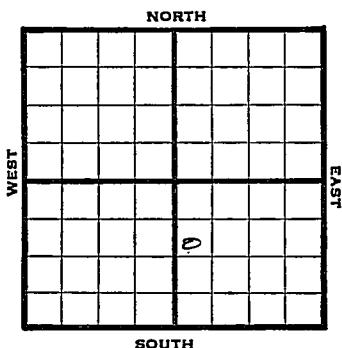
990' Ft. from N. Line

_____ Ft. from S. Line

_____ Ft. from E. Line

330' Ft. from W. Line

SW NW SE



1946 Elev. 1825' REPORT

10/30	Derrick
11/6	8" @ 443' Drlg 2200'
11/12	Lans 3300' Viola 3617' Simp 3673 Arb 3697 Drlg 3701'
11/20	5" @ 3699' TD 3701' Swb 40 oil in 8 hrs
11/27	300 acid Pump 130 oil in 17 hrs
12/3	" " "
12/10	" " "
12/18	Arb 3697' 5" @ 3699' TD 3701' 300 Acid Pump 144 oil plus 18% W Pot 39 Grav.

COMPLETED

Map No. 47 Sec. 7 Twp. 23 R. 11W

Well No. 1 Brock

Lion Chemical Company

FIRST REPORT Contractor

SW NW SE

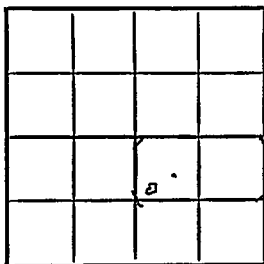
SECTION PLAT

990 Ft. from N. Line

_____ Ft. from S. Line

_____ Ft. from E. Line

330 Ft. from W. Line



Stafford County

Location _____

Rig up _____

Drilling and Remarks:

Derrick

RECORD

Cased _____ in., _____ ft.

Sand _____

Gas _____

Oil _____

Total Depth _____

PRODUCTION

1st 24 hrs. Nat. _____

1st 24 hrs. after shot _____

Gas _____ Cu. Ft.

Dry Hole _____

Abandoned _____

Date

OCT 3 0 1946

19

S. J. LEWIS

Scout

Map No. 47 Sec. 7 Twp. 23 R. 11WWell No. 1 BrockLion Chemical Company**COMPLETED**

Contractor

SW NW SE

E. 11, 1825

SECTION PLAT

990 Ft. from N. Line Ft. from S. Line Ft. from E. Line330 Ft. from W. Line

		0	

Stafford County

Location _____

Rig up _____

Drilling and Remarks:

*Per 73687
51003689
8000000
Pump 144 oil +
18 1/2 W P
89292*

RECORD

Cased _____ in., _____ ft.

Sand _____

Gas _____

Oil _____

Total Depth 2701**PRODUCTION**

1st 24 hrs. Nat. _____

1st 24 hrs. after shot _____

Gas _____ Cu. Ft.

Dry Hole _____

Abandoned _____

Date

DEC 1 8 1946 19S. J. LEWIS Scout