

DX 78-1

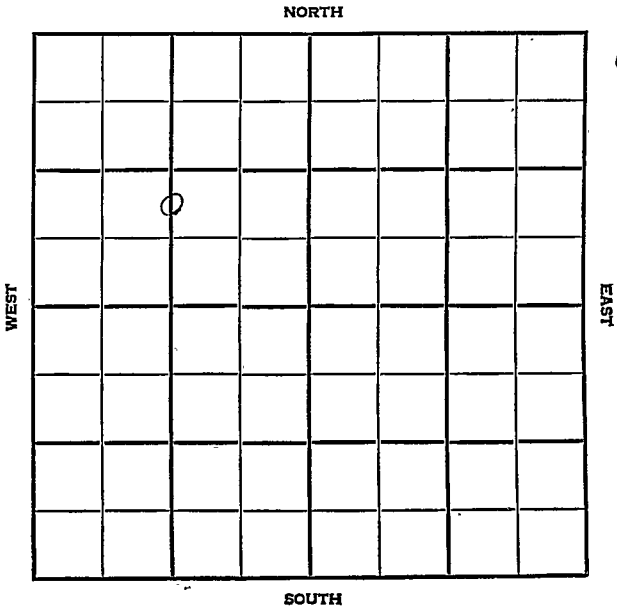
HARVEY

KANSAS

Section 8 Township 23S Range 3W

Well No. #7 Short

Company Simone Lebow



Harvey

KANSAS

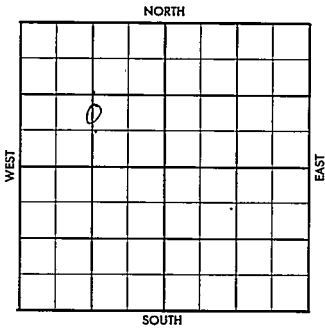
SEC. 8	TWP. 23S	R. 3W
-----------	-------------	----------

WELL NO. #7 Short FARM

COMPANY  
Simon Lebow

CONTRACTOR  
Woodman & Innetti  
Burrton

\_\_\_\_\_ FT. FROM N. LINE  
 \_\_\_\_\_ FT. FROM S. LINE  
 \_\_\_\_\_ FT. FROM E. LINE  
 \_\_\_\_\_ FT. FROM W. LINE



N/2 S/2 NW

1956	ELEVATION 1488'	REPORT
------	--------------------	--------

6-13

RUBT

7-11

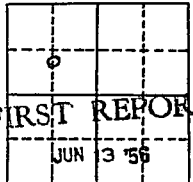
Comm. 6-12-56  
 8 5/8" @ 300 w/225  
 5 1/2" @ 334 @ w/150  
 DD 3375  
 FU 14 go, 8 hrs.  
 S/ 3 BO / 5 BW, 5 hrs.,  
 P/ 15 BO / 25 BWPD  
 Stall. 2454'; L. 2551'; M. 3281';  
 TD 3351'

**COMPLETED**

County Hayes Elev. \_\_\_\_\_  
 Sec. 8 Twp. 23S Rge. 3W  
 Company Simon Lebow  
 Farm Name Short No. 7

TOPS	DEPTH	LOG	DATUM
Anh.			
TP.			
H.			
Tr.			
Dg.			
Bl.			
L.			
K.C.			
B.K.C.			
Ce.			
C.			
M.			
M.			
K.			
Mz.			
Mo.			
V.			
S.			
S.			
A.			
R.			
PE.			
G.			
T.D.			

Loc. in Sec. N/2 S/2 NW  
 Geol. \_\_\_\_\_  
 Contr. Woodman & Innetti  
 Pool Burton



Date Comm. RURT  
 \_\_\_\_\_  
 \_\_\_\_\_  
 \_\_\_\_\_  
 \_\_\_\_\_  
 \_\_\_\_\_

JUN 3 0 1956

Co.  
 Sec.  
 T.  
 R.

County HarveyElev. 1423Sec. 8 Twp. 23SRge. 3WCompany Simon LebowFarm Name ShoatNo. 7

TOPS	DEPTH	LOG	DATUM	Loc. in Sec.
Abn <u>Stall</u>	<u>2454</u>			<u>N/2 S/2 NW</u>
Tp.				
H.				
Tr.				
Dg.				
Bl.				
L.	<u>2551</u>			Geol. _____
K.C.				Contr. <u>Woodman</u>
B.K.C.				& <u>Innetli</u>
Ce.				Pool _____
C.				<u>Surrton</u>
M.	<u>3281</u>			
M.				
K.				
Mz.				
Mo.				
V.				
S.				
S.				
A.				
R.				
Pe.				
G.				
TD.	<u>3351</u>			

JUL 1 1 1956

●

COMPLETE

Date Comm. RIRT JUN 20 '56 6-12-56878 300/225 @ 2775 JUN 27 '56S.O. 3343-51 5 1/2 @ 3343/150JUL 3 '56 JUL 11 '56 DD 3375 FU

14 90 8 hrs 1/2 \$ 3.00  
+ 5 BW 5 hrs P. 15 1.00 + 25  
BW pd.