Pawnee KANSAS

DX 78-1

Section 9 Township 23 Range 17W

Well No. 1 Hutchinson Est. "D"

Company Honaker Drlg. & Derby Oil

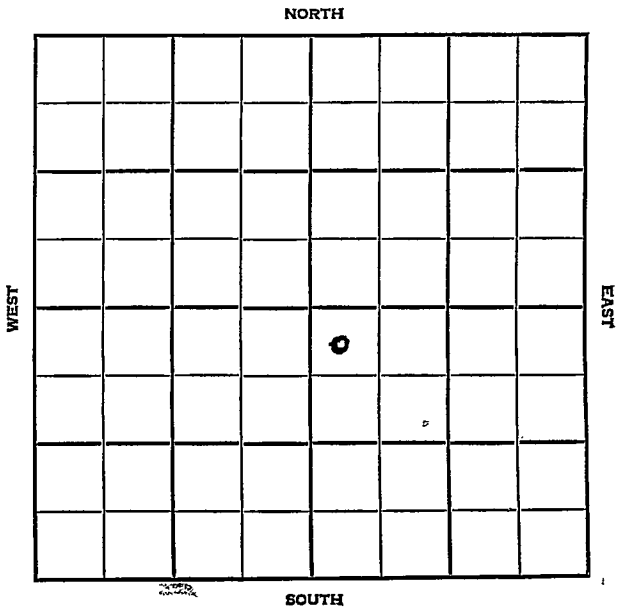

10

Pawnee KANSAS

SEC.	TWP.	R.
9	23	17W

WELL NO.

1 Hutchinson Est. "D" FARM

COMPANY

Honaker Drlg. & Derby Oil

CONTRACTOR

Honaker Drlg.

Semi Wildcat

330 Ft. from N. Line

Ft. from S. Line

Ft. from E. Line

330 Ft. from W. Line

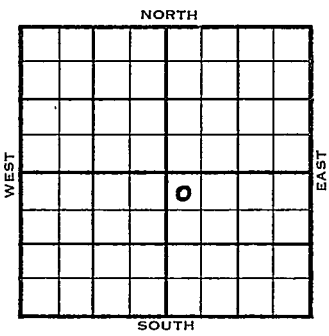

NW NW SE

Welch & Olsson-DHM

1954 ELEVATION 2099' REPORT

7/28 Spdg 7-25-54
8" @ 240
WOC

9/15 Spud 7-25-54 - Oil Well
TD 4358'
8" @ 240'
Anhy 1145', Heeb 3664', Doug ~~XXX~~ 3692', Br lime 3772', KC 3780', Miss 4226'
DST 4228-50', opn 1 hr., rec. 60 oil, 60' mco, 95' com, 960#
TD 4358'
DST 4336-48', opn 20", rec. 45' mud, 0#
5" @ 4357'
36/4240-48, 36/4227-31,
S/1½ boph frac
F/20 boph
Comp. 499 bopd

COMPLETED

DX-78

FORM 275 FOR SALE BY KANSAS BLUE PRINT CO.

County Pawnee State Kansas

Sec. 9 (Blk. / Twp.) 23 (Sur. / Rge.) 17W Map No.

Operator Honaker Drlg. & Derby Oil

Well No. 1 Farm Hutchinson Est. "D"

Elev. Location NW NW SE

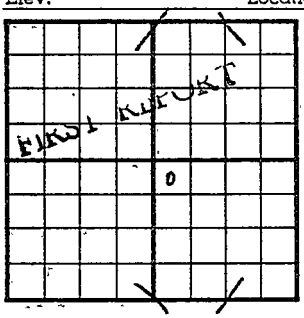

330 Ft. From N Line SE Quarter

330 Ft. From W Line

1st. Report JUL 28 1954

Completion

Remarks Welch & Olsson - DHM
Honaker Drlg. - Contr.

Spudding Date 7-25-54

Drlg. Data Semi Wildcat

8" @ 240 WOC

J. G. McGEHEE

FORM 275 FOR SALE BY KANSAS BLUE PRINT CO.

County Pawnee State Kansas

Sec. 9 (Blk. Twp.) 23 (Sur. Rge.) 17W Map No.

Operator Honaker Drlg. & Derby Oil

Well No. 1 Farm Hutchinson Est. "D"

Elev. 2099 Location NW NW SE

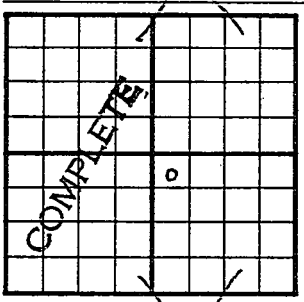

330 Ft. From N Line SE

330 Ft. From W Line Quarter

1st. Report

Completion SEP 15 1954

Remarks Semi Wildcat
Honaker Drlg. - Contr

Spudding Date 7-25-54

Drlg. Data Oil well TD 4358
8" @ 240 Anhy 1145 Heeb. 3664
Doug. 3692 Br. lime 3772 KC 3780
Miss. 4226 DST 4228-50 open 1 hr.
Rec. 60' oil 60' mco 95' ocm
960# TD 4358 DST 4336-48
open 20 min. Rec. 45' mud 0#
5" @ 4357 36/ 4240-48 36/ 4227-31
S/ 1½ boph frac F/ 20 boph
Comp. 499 bopd

FABEN GILSTRAP