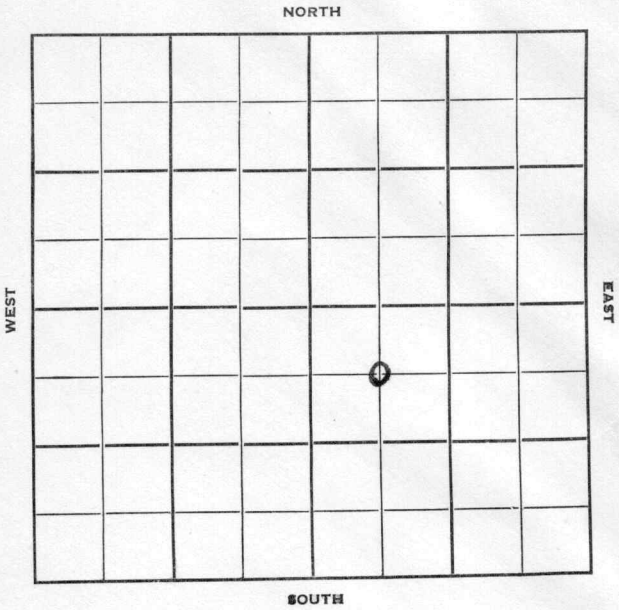


Section 9 Township 23 Range 36 W

Well No. # 1 Doebbeling

Company Warren Petroleum



Sec. 9 Twp. 23 R. 36 W

Well No. # 1 Doebbeling Farm

Warren Petroleum Company

Contractor

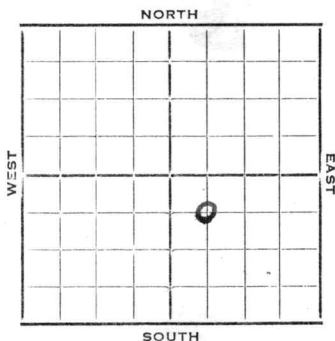
Hugoton Pool

660 Ft. from N. Line

..... Ft. from S. Line

..... Ft. from E. Line

660 Ft. from W. Line



C NW SE

Elev. 3134' REPORT

1952

11/26 Spud 11-14-52
10" @ 175 7" @ 2515 TD 2520'

12/4 DD 2573, 3000A

12/11 TD 2747

12/18 NR

12/25 NR

1953

1/1 NR

1/8 NR

1/14 Spud 11-14-52
Gas Well TD 2747
10" @ 175
7" @ 2515
TD 2520
DD 2573 3000A DD 2747 1000A
Her 2544, Kri. 2572, Win 2602
Ft. Riley 2666,
Comp. 1,357,000 gas

COMPLETED

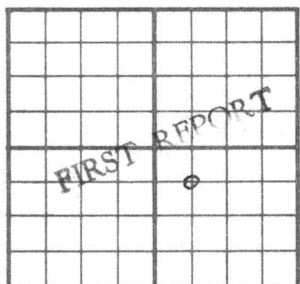
County Kearny State Kansas

Sec. 9 (Blk.) 23 (Sur.) 36W Map No.

Operator Warren Petroleum

Well No. 1 Farm Doebbeling

Elev. _____ Location C NW SE



660 Ft. From N Line SE

660 Ft. From W Line Quarter

1st. Report NOV 26 1952

Completion _____

Remarks _____

Spudding Date 11-14-52

Drlg. Data Hugoton Pool

10" @ 175 7" @ 2515 TD 2520

J. G. McGEHEE

County Kearny State Kansas

Sec. 9 (Blk. 23 (Sur. 36W Map No.)
(Twp.) (Rge.)

Operator Warren Petroleum

Well No. 1 Farm Doebbeling

Elev. 3134 Location C NW SE

660 Ft. From N Line SE

660 Ft. From W Line Quarter

1st. Report

Completion JAN 14 1953

Remarks Hugoton Pool

Spudding Date 11-14-52

Drig. Data Gas well TD 2747

10" @ 175 7" @ 2515 TD 2520 DD 2573

3000 A DD 2747 10000 A

Her. 2544 Kri. 2572 Win. 2602

Et. Riley 2666 Comp. 1,357,000 gas