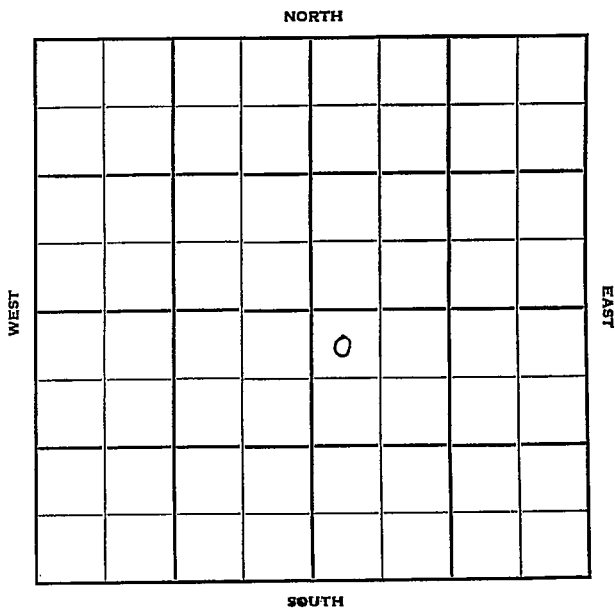


Section 1 Township 24 Range 12 W

Well No. # 1 Allen

Company Sinclair



Stafford

Sec. 1 Twp. 24 R. 12 W ✓

Well No. # 1 Allen Farm

Sinclair Company

Harbar Drlg. Contractor

Stafford

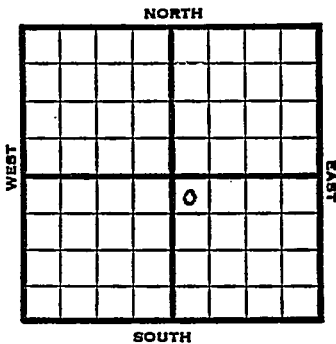
330 Ft. from N. Line

_____ Ft. from S. Line

_____ Ft. from E. Line

330 Ft. from W. Line

NW NW SE



1951

Elev. 1848' REPORT

3/21

Location

7/18

Spud 3-23-51

Oil Well TD 3779

10" @ 300 KC 3424

Top 3118 Heeb. 3235

Doug. 3264 Br Line 3380

Lans. 3415 Kh 3708 Viola 3774

7" @ 3774 TD 3777 500 A

S/2½ boph 20% wtr DD 3779

1000 A S/6 bo 4 bwph Comp. 76 .bopd

12 bw.

COMPLETED

County Stafford State Kansas

Sec. 1 (Blk. 24) (Sur. 12W) (Twp.) (Rge.) Map No.

Operator Sinclair

Well No. 1 Farm Allen

Elev. Location NW NW SE



330 Ft. From N Line SE

330 Ft. From W Line Quarter

1st. Report MAR 21 1951

Completion

Remarks

Harbar Drlg. - Contr.

Spudding Date

Drlg. Data Stafford Pool

Location

J. E. TYRA

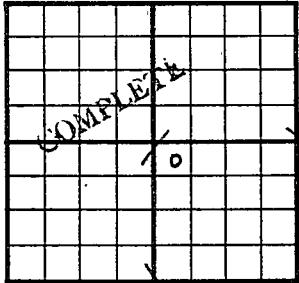
County Stafford State Kansas

Sec. 1 (Blk. 24) (Sur. 12W) (Twp. 12W) Map No.

Operator Sinclair

Well No. 1 Farm Allen

Elev. 1848 Location NW NW SE



330 Ft. From N Line SE

330 Ft. From W Line Quarter

Ist. Report

Completion JUL 18 1951

Remarks Stafford Pool

Harbar Drlg. - Contr.

Spudding Date 3-23-51

Drlg. Data Oil well TD 3779

10" @ 300 KC 3424 Top. 3118

Heeb. 3235 Doug. 3264 Br. lime 3380

Lans. 3415 Kh 3708 Viola 3774

7" @ 3774 TD 3777 500 A S/ 2 1/2 boph

20% water DD 3779 1000 A S/ 6 bo

4 bwph Comp. 76 bopd 12 bw

J. E. TYRA