

Edwards **KANSAS**

Sec. 1 Twp. 24 R. 16W

Well No. #1 Neidig Farm

M. B. Armer Company

Contractor

Bradbridge Pool

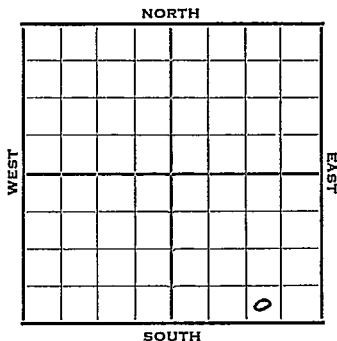
Ft. from N. Line

330' Ft. from S. Line

990' Ft. from E. Line

Ft. from W. Line

SW SE SE



1952 Elev. 2049' REPORT

3/12 Location

3/19 8" @ 303'
Anhy 970'
Drlg. 2058'

3/25 Lans. 3644'
DST 3758-68' 35 mins, 2930,000 gas
1325#

Drilling 3794'

4/1 Arb. 4034 RTD 4043' 5" @ 4043'

4/9 Spud 3-12-52 Gas Well TD 4043
Anhy 970 8" @ 303 Lans. 3644
DST 3758-68 opn 35 min. 2,930,000 gas
Arb. 4034 TD 4043 5" @ 4043
8/3755-57 500 A Comp. 9,983,000 gas

COMPLETED

County **Edwards** State **KANSAS**

Sec. **1** (Blk. Twp.) **24** (Sur. Rge.) **16W** Map No.

Operator **M. B. Armer**

Well No. **1** Farm **Neidig**

Elev. Location **SW SE SE**

330 Ft. From **S** Line **SE**

990 Ft. From **E** Line Quarter

Ist. Report **MAR 12 1952**

Completion

Remarks **Skelly farmout**

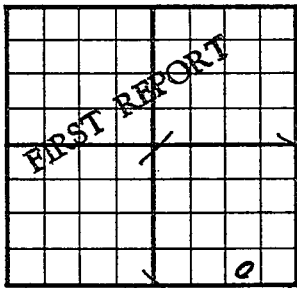
Armer - Contr.

Spudding Date

Drlg. Data

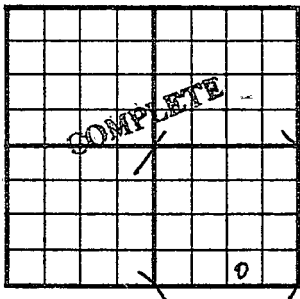
Bradbridge Pool

Location



J. G. MCGEE

County Edwards State Kansas
 Sec. 1 (Blk. Twp.) 24 (Sur. Rge.) 16W Map No. _____
 Operator M. B. Armer
 Well No. 1 Farm Neidig
 Elev. 2049 Location SW SE SE



330 Ft. From S Line SE
990 Ft. From E Line Quarter
 Ist. Report _____
 Completion APR 9 1952
 Remarks Bradbridge Pool
Armer - Contr.
 Spudding Date 3-12-52

Drlg. Data Gas well TD 4043
Anhy 970 8" @ 303 Lans. 3644
DST 3758-68 open 35 min. 2,930,000 gas
Arb. 4034 TD 4043 5" @ 4043
8/ 3755-57 500 A
Comp. 9,983,000 gas

J. G. McGEHEE