

O. W. P. B.

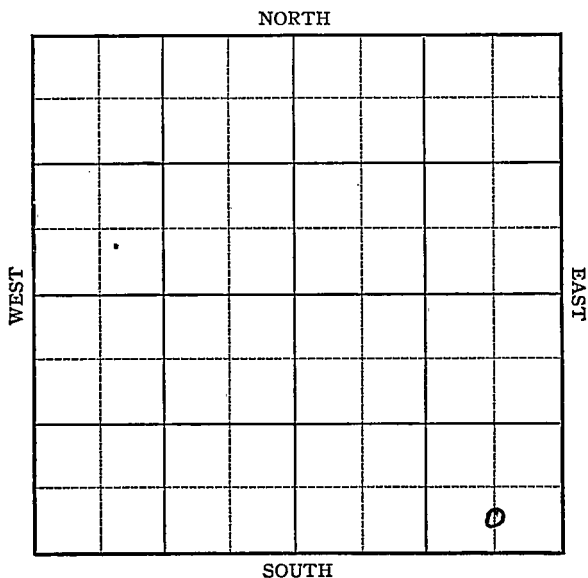
FORM 51 5M 4-41 PETROL

Stafford KANSAS

Section 10 Township 24 Range 12W

Well No. 1 Beyers

Company Cities Service Oil



Sec. 10 Twp. 24 R. 12-W

Well No. #1 Beyers Farm

Cities Service Oil Company

(Stafford)

_____ Ft. from N. Line

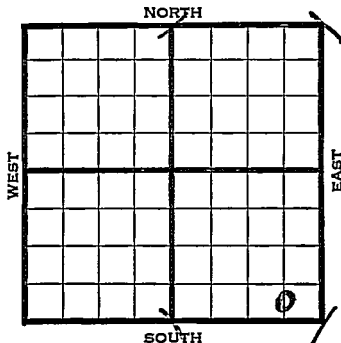
330 Ft. from S. Line

660 Ft. from E. Line

_____ Ft. from W. Line

C S/2 SE SE

Elev. 1875



1941

REPORT

6/18 Derrick.

6/26 10" - 402' Drlg. 1205'

7/3 Drlg. 3317'

7/10 Arb. 4007' T.D. 4012' Run esg.

7/17 5" - 4006' T.D. 4021'

200' water. P.B.

7/24 PB 3989 48 shots 3826-41 2000 acid

testing.

7/30 Viola 3832'

Arb 4007'

TD 4021'

5" @ 4006'

PB 3989'

48 shots 3826-41.

2000 acid.

Pump 531 oil, 294 water

Potential

40.5 Gravity

COMPLETED

OVER

O. W. P. B.

1954
2/22

D&A - OTD 4121'
Lans 3449', Vi 3832', Simp 3958',
Arb. 4005',
OTD 4121'
5" @ 4006'
Was Vi Well
Misn Sd 3778'
PB 3803'
50/3773-85
Sd frac, no sho,
PB 3727', 24/3702-08, 45/3548-60,
1500A
P 120 BWPD
D&A

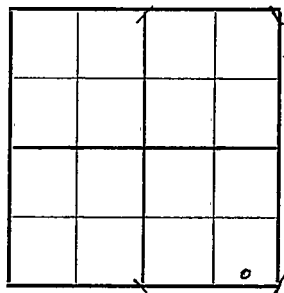
FIRST REPORT

ABANDONED

Map No. 47 Sec. 10 Twp. 24 R. 12WWell No. 1 BeyersCities Service Oil Company~~FIRST REPORT~~ Contractor

C S L SE SE

SECTION PLAT

 Ft. from N. Line330 Ft. from S. Line660 Ft. from E. Line Ft. from W. Line

STAFFORD POOL

Location Rig up

Drilling and Remarks:

Derrick

RECORD

Cased in., ft.Sand Gas Oil Total Depth

PRODUCTION

1st 24 hrs. Nat. 1st 24 hrs. after shot Gas Cu. Ft.Dry Hole Abandoned

Date

JUN 18 1941 19S. I. LEWIS Scout

Stafford **KANSAS**

Map No. 47 Sec. 10 Twp. 24 R. 12W

Well No. 1 Beyers

Cities Service Oil Company

Contractor

COMPLETED

SECTION PLAT

C S L SE SE

			o

Ft. from N. Line

330 Ft. from S. Line

660 Ft. from E. Line

Ft. from W. Line

STAFFORD POOL

RECORD

Location _____

Cased _____ in., _____ ft.

Rig up _____

Sand _____

Drilling and Remarks:

Gas _____

Oil _____

Total Depth 4021

Vidua 3882
Co # 4007
5" C 4006
PB 3989
HT Sh to 3826-41
2000 acid
Pump 531 on l

PRODUCTION

1st 24 hrs. Nat. _____

1st 24 hrs. after shot _____

Gas _____ Cu. Ft.

Dry Hole _____

Abandoned _____

294 Watch P.D.

Date 405/30

JUL 30 1941 19

S. J. LEWIS Scout

O. W. P. B.


County Stafford State Kansas

Sec. 10 (Blk. 24) (Sur. 12W) (Twp. 24) (Rge. 12W) Map No.

Operator C. S. O.

Well No. 1 Farm Byer

Elev. 1875 DF Location C S/2 SE SE



330 Ft. From S Line SE

660 Ft. From E Line Quarter

1st. Report SEP 22 1954

Completion SEP 22 1954

Remarks O. W. P. B.
O. W. P. B.

Spudding Date

Drig. Data D. & A OTD 4121

Lans 3449, Vi 3832, Simp 3958, Arb 4005,
OTD 4121, 5" @ 4006, was Vi well Misn Sd
3778, PB 3803, 50/3773-85, sd frac, no sho,
PB 3727, 24/3702-08, 45/3548-60, 1500A,
P 120 BWPD

D. & A.

FABEN GILSTRAP