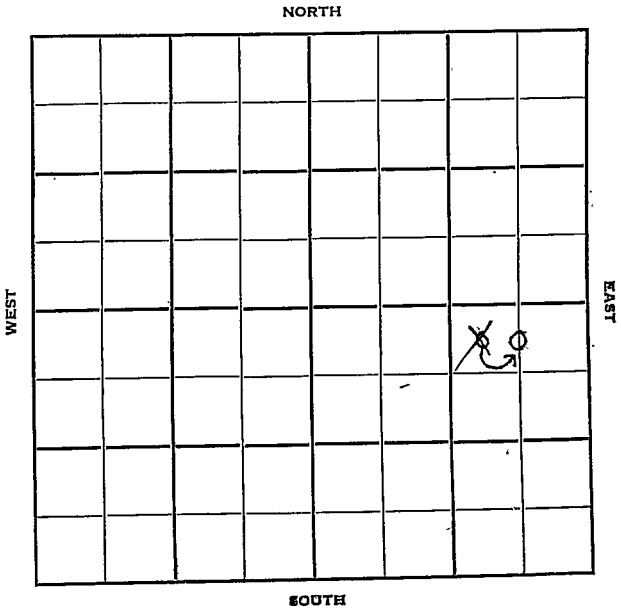


Section 10 Township 24 Range 14-W

Well No. ~~#2 Koelsh~~ 2-Koelsh

Company Russell Drlg. & Linds



Sec. 10 Twp. 24 R. 14-W

Well No. #2 Koelsch Farm

Russell Drlg. & Lindas Company

L S T Drlg. Contractor

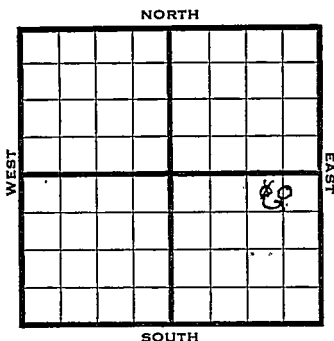
Rattlesnake

330 Ft. from N. Line

_____ Ft. from S. Line

~~660~~
990 Ft. from E. Line

_____ Ft. from W. Line



~~CKL~~
~~NW~~ NE SE

1950 Elev 1953 REPORT

8/23 Spud 8-19-50
8" @ 224
Anhy 820
Drlg 1020

11/1 8" @ 224
Anhy 820 Heeb 3487
Br line 3620 Lans 3643
Cong 4023 Viola 4049
SO 4049-56
TD 4065
5" @ 4041
500 A
FU 100' oil 2 hr
S/8 boph S/11½ boph 500 A
S/20 boph PB 3799
48/3767-79
1000 A
10 bo 18 hr
S/9½ boph
Comp 157 bopd
TD 4065
Completed

COMPLETED

1814
1953
3767

Map No. _____ Sec. 10 Twp. 24 R. 14W

Well No. 2 Koelsch

Russell D., lg. & Lindas Company

CORRECTION

Contractor

C N L NE SE

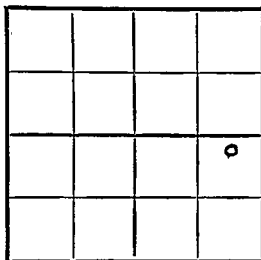
SECTION PLAT

330 Ft. from N. Line

_____ Ft. from S. Line

660 Ft. from E. Line

_____ Ft. from W. Line



Stafford County

Location _____

Rig up _____

Drilling and Remarks:

Reported

NW NE SE

RECORD

Cased _____ in., _____ ft.

Sand _____

Gas _____

Oil _____

Total Depth _____

PRODUCTION

1st 24 hrs. Nat. _____

1st 24 hrs. after shot _____

Gas _____ Cu. Ft.

Dry Hole _____

Abandoned _____

Date

AUG 30 1950 19

J. E. TYRA Scout

