KANSAS Stafford

FORM 51 10M 12-46 PETROL

Section 10 Township 24 Range 15W

Well No. 1 Smith

Company Huber Oil

Macksville

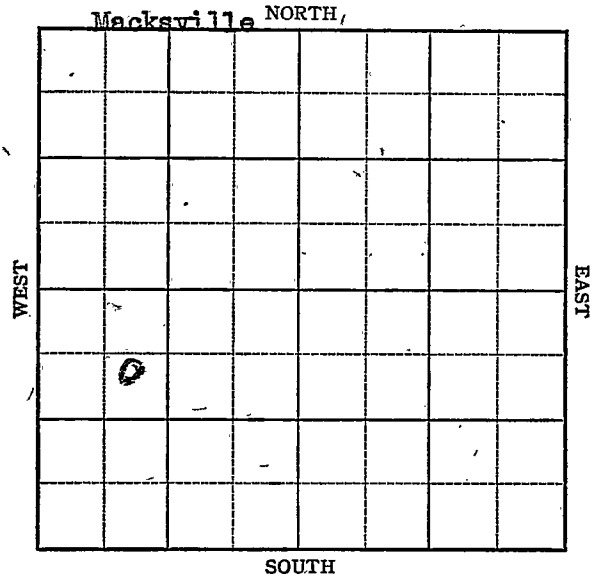

FORM 252-A
5M 12-46 PETROL

KANSAS

Stafford County

Sec. 10 Twp. 24 R. 15-W

Well No. 1 Smith Farm

Huber Oil Company

Macksville Pool

700 Ft. from N. Line

Ft. from S. Line

Ft. from E. Line

760 Ft. from W. Line

C NW SW

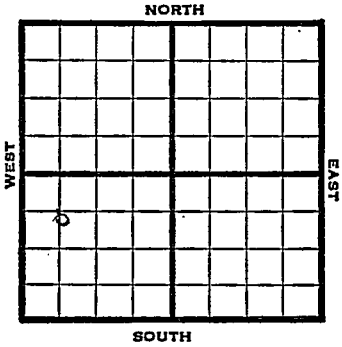

1947	Elev. REPORT 2026'
7/30	Derrick
8/6	Surface hole
8/13	8" @ 903' Drlg. 2336'
8/20	Drlg 3606'
8/27	Lans. 3684' Viola 4052' Arbuckle 4168' Total Depth 4218'

ABANDONED

Form 26 200 Bks. 10-46 Petrol

Kansas

Macksville Pool

Map No. _____ Sec. 10 Twp. 24 R. 15W

Well No. 1 Smith

Huber Oil Company

FIRST REPORT

Contractor

C NW SW

700 Ft. from N. Line

Ft. from S. Line

Ft. from E. Line

760 Ft. from W. Line

Stafford County

SECTION PLAT

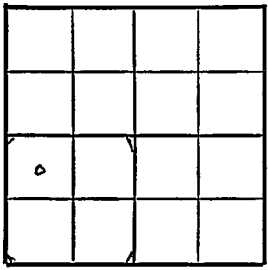

Location

Rig up

Drilling and Remarks:

Derrick

RECORD

Cased ____ in., ____ ft.

Sand

Gas

Oil

Total Depth

PRODUCTION

1st 24 hrs. Nat.

1st 24 hrs. after shot

Gas ____ Cu. Ft.

Dry Hole

Abandoned

Date

JUL 30 1947 19

S. J. LEWIS Scout

Form 26 200 Bks. 10-46 Petrol

Macksville Pool

Kansas

Map No. 83 Sec. 10 Twp. 24 R. 15W

Well No. 1 Smith

Huber Oil Company

ABANDONED

Contractor

C NW SW

E1,2026

SECTION PLAT

700 Ft. from N. Line

Ft. from S. Line

Ft. from E. Line

760 Ft. from W. Line

Stafford County

Location

Rig up

Drilling and Remarks:

Lans 3684
Viola 4052
Ar 4168

RECORD

Cased in., ft.

Sand

Gas

Oil

Total Depth 4218

PRODUCTION

1st 24 hrs. Nat.

1st 24 hrs. after shot

Gas Cu. Ft.

Dry Hole

Abandoned

Date

AUG 27 1947 19

S. J. LEWIS Scout