

**KANSAS DRILLERS LOG**

S. 30 T. 24 R. 11 <sup>E</sup> <sub>W</sub>

API No. 15 — 185 County — 20,602 Number

Loc. NW NW NE

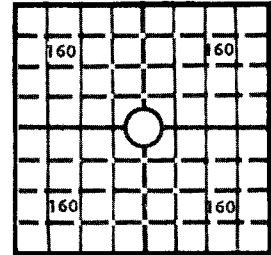
Operator  
B & W Company

County Stafford

Address  
806 First National Center Oklahoma City, Oklahoma 73102

640 Acres  
N

Well No. #1 Lease Name Irvine



Footage Location  
330 feet from (N) ~~(S)~~ line 330 feet from ~~(E)~~ (W) line

Principal Contractor H-30 Inc. Geologist George A Reed

Spud Date August 22, 1975 Total Depth 3,917 P.B.T.D.

Elev.: Gr. \_\_\_\_\_

Date Completed August 31, 1975 Oil Purchaser \_\_\_\_\_

DF \_\_\_\_\_ KB \_\_\_\_\_

**CASING RECORD**

Report of all strings set — surface, intermediate, production, etc.

Purpose of string	Size hole drilled	Size casing set (in O.D.)	Weight lbs/ft.	Setting depth	Type cement	Sacks	Type and percent additives
Surface		8-5/8					

**LINER RECORD**

**PERFORATION RECORD**

Top, ft.	Bottom, ft.	Sacks cement	Shots per ft.	Size & type	Depth interval

**TUBING RECORD**

Size	Setting depth	Packer set at

**ACID, FRACTURE, SHOT, CEMENT SQUEEZE RECORD**

Amount and kind of material used	Depth interval treated

**INITIAL PRODUCTION**

Date of first production		Producing method (flowing, pumping, gas lift, etc.)			
RATE OF PRODUCTION PER 24 HOURS	Oil bbls.	Gas MCF	Water bbls.	Gas-oil ratio	CFPB
Disposition of gas (vented, used on lease or sold)			Producing interval (s)		

INSTRUCTIONS: As provided in KCC Rule 82-2-125, within 90 days after completion of a well, one completed copy of this Drillers Log shall be transmitted to the State Geological Survey of Kansas, 4150 Monroe Street, Wichita, Kansas 67209. Copies of this form are available from the Conservation Division, State Corporation Commission, 3830 So. Meridian (P.O. Box 17027), Wichita, Kansas 66217. Phone AC 316-522-2206. If confidential custody is desired, please note Rule 82-2-125. Drillers Logs will be on open file in the Oil and Gas Division, State Geological Survey of Kansas, Lawrence, Kansas 66044.

Operator

DESIGNATE TYPE OF COMP.: OIL, GAS, DRY HOLE, SWDW, ETC.:

Well No.

Lease Name

S \_\_\_\_\_ T \_\_\_\_\_ R \_\_\_\_\_ E \_\_\_\_\_  
W \_\_\_\_\_

**WELL LOG**


Show all important zones of porosity and contents thereof; cored intervals, and all drill-stem tests, including depth interval tested, cushion used, time tool open, flowing and shut-in pressures, and recoveries.

SHOW GEOLOGICAL MARKERS, LOGS RUN, OR OTHER DESCRIPTIVE INFORMATION.

FORMATION DESCRIPTION, CONTENTS, ETC.	TOP	BOTTOM	NAME	DEPTH

USE ADDITIONAL SHEETS, IF NECESSARY, TO COMPLETE WELL RECORD.

Date Received



Signature

Title

Date

COMPANY B & W Company

SEC. 30 T. 24S R. 11W  
LOC. NW NW NE


FARM Irvine

NO. 1

COUNTY Stafford  
KANSAS

TOTAL DEPTH 3,917'  
COMM. August 22, 1975  
SHOT OR TREATED  
CONTRACTOR H-30, INC.  
ISSUED

COMP. August 31, 1975



CASING

20	10	
15	8	5/8" . 294' cemented w/225 sacks cement
12	6	
13	5	

PRODUCTION 1,839' KB

FIGURES INDICATE BOTTOM OF FORMATIONS

Shale	307'
Red Bed	433'
Shale and Salt	599'
Anhydrite	620'
Shale and Lime	1,762'
Lime and Shale	1,930'
Shale and Lime	2,893'
Lime	3,065'
Lime and Shale	3,183'
Lime	3,814'
Lime and Shale	3,874'
Lime	3,917'
Rotary Total Depth	3,917'



I hereby certify the above and foregoing to be a true and correct log of the above described well as shown by the drilling reports.

H-30, INC.

*Dean Britting*  
Dean Britting

State of Kansas }  
County of Sedgwick } ss:

Subscribed and Sworn to before me a Notary Public in and for said county and state this 4th day of