

KANSAS

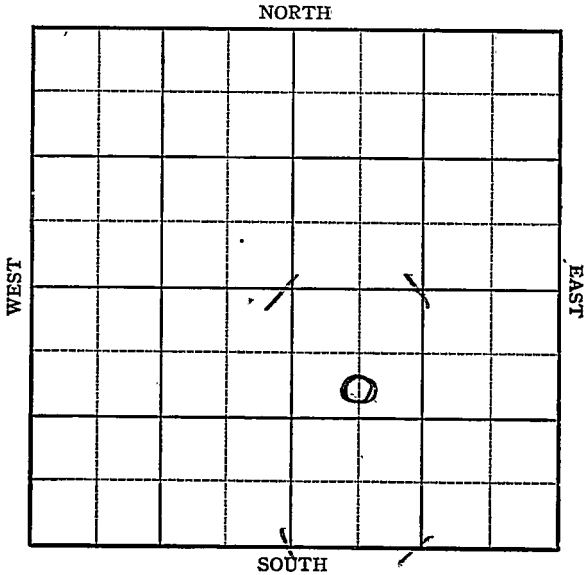
FORM 51 5M PETROL

Stafford

Section 11 Township 24 Range 12W

Well No. #1 E.H. Schneider

Company Transwestern



Sec. 11 Twp. 24 R. 12W

Well No. #1 E.H. Schneider Farm

Transwestern Company

Zenith

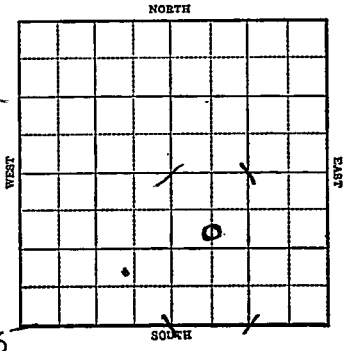
990 Ft. from N. Line

_____ Ft. from S. Line

_____ Ft. from E. Line

660 Ft. from W. Line

Elev. 1865



R E P O R T

1944

3/22 Location

3/29 Rotary

4/5 9" @ 265
Drlg. 1000'

4/12 Drlg. 3165

4/19 3710 fsg.

4/26 Lans 3465
Drlg. 3803

5/3 Viola 3859 Drlg. 3900'

5/10_m Viola 3859
Simp. 3986
Arb. 4030
TD 4050

ABANDONED

KANSAS

Map No. 47 Sec. 11 Twp. 24 R. 12 W

Well No. 1 E. H. Schneider

Transwestern Company

FIRST REPORT Contractor

C S L NW SE

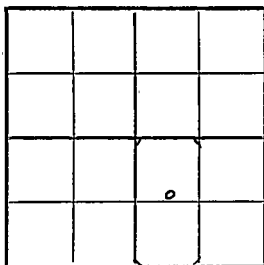
SECTION PLAT

990 Ft. from N. Line

_____ Ft. from S. Line

_____ Ft. from E. Line

660 Ft. from W. Line



Zenith Pool

Location X

Rig up _____

Drilling and Remarks:

RECORD

Cased _____ in., _____ ft.

Sand _____

Gas _____

Oil _____

Total Depth _____

PRODUCTION

1st 24 hrs. Nat. _____

1st 24 hrs. after shot _____

Gas _____ Cu. Ft.

Dry Hole _____

Abandoned _____

Date

MAR 22 1944 19

S. J. LEWIS Scout

KANSAS

Pool Name Zenith

Map No. 47 Sec. 11 Twp. 24 R. 12 W

Well No. 1 E. H. Schneider

Transwestern Company

ABANDONED

C S L NW SE Contractor

SECTION PLAT

990 Ft. from N. Line

_____ Ft. from S. Line

_____ Ft. from E. Line

660 Ft. from W. Line

Stafford County

Location _____

Rig up _____

Drilling and Remarks:

Vid 3859
Sup 3986
Cr 4030

RECORD

Cased _____ in., _____ ft.

Sand _____

Gas _____

Oil _____

Total Depth 4050

PRODUCTION

1st 24 hrs. Nat. _____

1st 24 hrs. after shot _____

Gas _____ Cu. Ft.

Dry Hole _____

Abandoned _____

Date

MAY 10 1944

19

S. J. LEWIS

Scout