FORM 51 25M 8-50 WESTERN

Stafford KANSAS

Section 11 Township 24 Range 14W

Well No. #4 Koelsh "B"

Company John Lindas

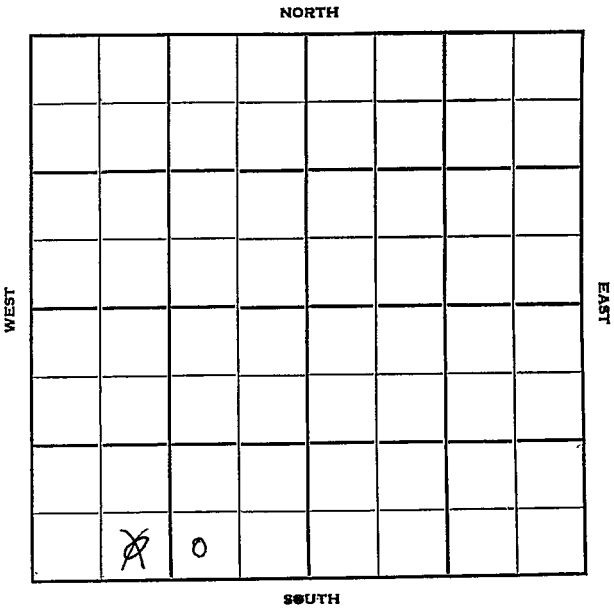

FORM 252-B
10M 11-50 PETROL

Stafford KANSAS

Sec. 11 Twp. 24 R. 14W

Well No. #4 Koelsh "B" Farm

John Lindas Company

Contractor

Rattlesnake Pool

Ft. from N. Line

330' Ft. from S. Line

Ft. from E. Line

1750'
~~990'~~ Ft. from W. Line

SW SE SW
~~SE SW SW~~

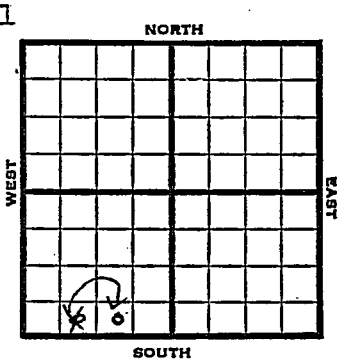

1951	Elev. 1946' REPORT
4/25	Spud 4-22-51 8" @ 40 WOC
5/16	Spud 4-22-51 D&A TD 4086 8" @ 40 Heeb. 3486 Br Lime 3622 Lans. 3645 DST 3770-80 opn 15 min Rec. 140' mud DST 4016-60 opn 1 hr Rec.175'mud Cong. 4011 Viola 4026 TD 4086 D&A **ABANDONED**

FORM 275 FOR SALE BY KANSAS BLUE PRINT CO.

County Stafford State Kansas

Sec. 11 (Blk. Twp.) 24 (Sur. Rge.) 14W Map No.

Operator John Lindas

Well No. 4 Farm Koelsh "B"

Elev. Location SE SW SW

	D						

FIRST REPORT

330 Ft. From S Line SW

990 Ft. From W Line Quarter

1st. Report APR 25 1951

Completion

Remarks

Spudding Date 4-22-51

Drlg. Data Rattlesnake Pool

8" @ 40 WOC

See Correction

J. E. TYRA

Form 26 200 Bks. 11-49 Petrol

Kansas

Map No. _____ Sec. 11 Twp. 24 R. 14W

Well No. 4 Koelsh "B"

John Lindas Company

CORRECTION

Contractor

SW SE SW

SECTION PLAT



_____ Ft. from N. Line

330 Ft. from S. Line

_____ Ft. from E. Line

1750 Ft. from W. Line

Stafford County

Location

Rig up

Drilling and Remarks:

Reported

SE SW SW

RECORD

Cased _____ in. _____ ft.

Sand

Gas

Oil

Total Depth

PRODUCTION

1st 24 hrs. Nat.

1st 24 hrs. after shot

Gas _____ Cu. Ft.

Dry Hole

Abandoned

Date

APR 25 1951 19

J. E. TYRA Scout

FORM 275 FOR SALE BY KANSAS BLUE PRINT CO.

County Stafford State Kansas

Sec. 11 (Blk. Twp.) 24 (Sur. Rge.) 14W Map No.

Operator John Lindas

Well No. 4 Farm Koelsh "B"

Elev. 1946 Location SW SE SW

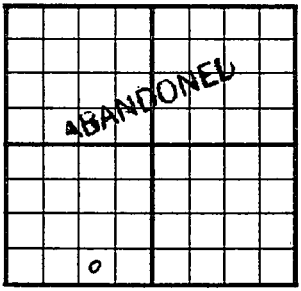

330 Ft. From S Line SW

1750 Ft. From W Line Quarter

1st. Report

Completion MAY 16 1951

Remarks Rattlesnake Pool

Spudding Date 4-22-51

Drlg. Data D & A TD 4086

8" @ 40 Heeb. 3486 Br. lime 3622

Lans. 3645 DST 3770-80 open 15 min.

Rec. 140' mud DST 4016-60 open 1 hr.

Rec. 175' mud Cong. 4011 Viola 4026

TD 4086 D &A

J. E. TYRA