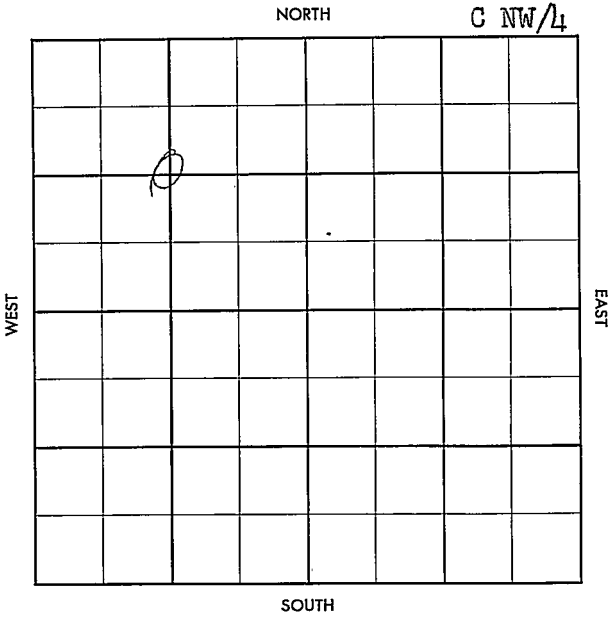


SECTION 12 TOWNSHIP 24 RANGE 32W

WELL NO. #1 Crase G.U.

COMPANY Pan American Petr. Corp.



County Finney Elev. \_\_\_\_\_  
 Sec. 12 Twp. 24 Rgs. 32W  
 Company Han American Pet. Corp.  
 Farm Name Grase G. U. No. 1

TOPS	DEPTH	LOG	DATUM
Anb.			
Tr.			
H.			
Tr.			
Dg.			
Bl.			
L.			
K.C.			
B.K.C.			
Ce.			
C.			
M.			
M.			
K.			
Mz.			
Me.			
V.			
S.			
S.			
A.			
R.			
PE.			
G.			
TR.			

Loc. in Sec. C NW/4

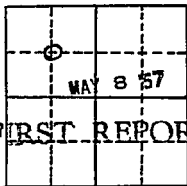
Geol. \_\_\_\_\_

Contr. \_\_\_\_\_

Noble Drlg.

Pool

Hugoton



Date Comm. \_\_\_\_\_  
 Location, WOCR

~~3/5~~

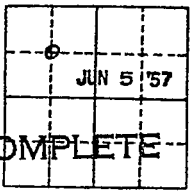
Co.  
Lse.  
No.  
Sec.  
T.  
R.

County Finney Elev. 2918 PF  
 Sec. 12 Twp. 24 Rge. 32W  
 Company Pan American Pet. Corp.  
 FarmName Grase G. U. No. 1

Co.  
No.  
Sec.  
T.  
R.

TOPS	DEPTH	LOG	DATUM
Anh. <u>Herr</u>		<u>2636</u>	
Tr. <u>R1</u>		<u>2668</u>	
H.			
Tr.			
Dg.			
Bl.			
L.			
K.C.			
B.K.C.			
Ce.			
C.			
M.			
M.			
K.			
Mz.			
Mo.			
V.			
S.			
S.			
A.			
R.			
PE.			
G.			
T.D.	<u>2680</u>		

Loc. in Sec. C NW/4  
 Geol. \_\_\_\_\_  
 Contr. \_\_\_\_\_  
 Noble Drlg. \_\_\_\_\_  
 Pool \_\_\_\_\_  
 Hugoton



COMPLETE

Date Comm. \_\_\_\_\_  
 Location, WOOR MAY 15 '57 MIR MAY 22 '57  
5-14-57 278 1104/650  
572 2625/1000 MAY 29 '57 MICT CO 2660  
40/2656-60. FLAC 10X10  
9a 4,345 MCFG 8 line JUN 5 '57  
9a 9,120 MCFG SIP 402#