KANSAS

FORM 51 5M 2-38 TPCO. Stafford

Section 13 Township 24 Range 14-W

Well No. 1 Wise

Company Atlantic et al

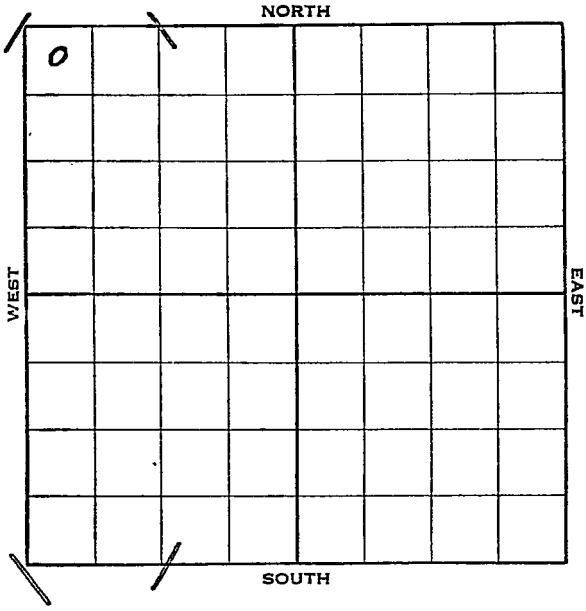

252-A—5M—9-37 KANSAS Stafford

Sec. 13 Twp. 24 R. 14 W

Well No. #1 Wise Farm

Atlantic et al Company

435 Ft. from N. Line

Ft. from S. Line

Ft. from E. Line

330 Ft. from W. Line

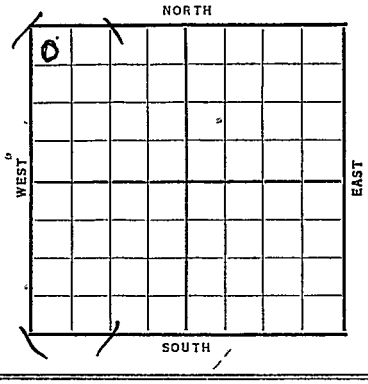

Elev. 1925

Date	REPORT
1938	
6/22	Location
7/1	R.R.
7/8	S. H.
7/15	12" - 484'. Anhy 815'.
	S.D. 2190'.
7/22	Dlg. 3440'.
7/29	Topeka 3180-3515'.
	Lans. 3583-92' T.D. No shows.
	8" - 3583'.
8/5	T. D. 3650'. 1200' oil.
	Est. 1 M gas.
8/12	Swab 38 oil 1st hr; 11 oil 2nd
	& 3rd 3 oil 4th hr. & 1 oil
	5th hr. Swabbed down.
	At 3656' filled 1600' oil in 18
	hrs. T.D. 3729'. Inc. oil &
	gas. Est. 6-M gas.
	Shut in csg. pressure 1000#.
	Gravity 26.5
	OVER

1938

8/19 T. D. 3755'. Flowed 6 bbls. fluid per hr. for 6 hrs. 18% water. 5½ M gas.

8/26 Correction: 3662 equals 3692'. Lans. ~~3615~~ 3583'. 7" - ~~3787'~~ 3583. Pay 3816-21'. T.D. 3822'. 1½ M gas. 1 bbl. oil per hr. No water.

9/2 Correction last week did not effect Lans. Top or pipe. Lans 3583 & 7". T. D. 3822'. 2000 acid. Average 4 oil per hr. 10 hrs. Flowing with 3 M gas.

9/9 " " " " .

9/16 B. K. C. 3845'. Viola 3983'. Drlg. 4118'.

9/23 Simp. 4121'. Arb. 4173'. T. D. 4196'. No shows. 5" - 4173'. Will plug back. To test K. C.

9/30 P. B. 4131'. Perf. with 60 shots 3817-60'. Swab 4oil per hour. Water decreased from 95% to 20%.

OVER

4/21/1939
-2196

1938

10/5 5" - 4173'.

Lans. 3583-3845'.

Arb. 4173'.

T. D. 4196'.

P. B. 4131'.

60 shots 3817-60'.

10,000 acid.

Potential 1494 bbls. No water.

Flowing.

COMPLETED

Form 26—1M Bks.—2-29

Stafford KANSAS

Map No. 83 Sec. 13 Twp. 24 R. 14W

Well No. 1 Wise

Atlantic etal Company

Contractor

FIRST REPORT

NW / C

435 Ft. from N. Line

Ft. from S. Line

Ft. from E. Line

330 Ft. from W. Line

SECTION PLAT

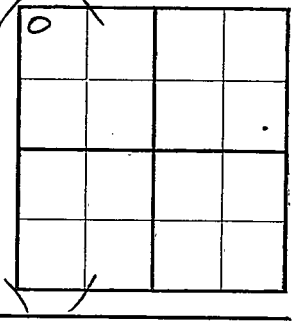

Location X

Rig up

Drilling and Remarks:

RECORD

Cased in., ft.

Sand

Gas

Oil

Total Depth

PRODUCTION

1st 24 hrs. Nat.

1st 24 hrs. after shot

Gas Cu. Ft.

Dry Hole

Abandoned

Date

JUN 22 1938 19

H. D. Hatfield Scout

Form 26—1M Bks.—2-29

Stafford KANSAS

Map No. 83 Sec. 13 Twp. 24 R. 14W

Well No. 1 Wise

Atlantic etal Company

Contractor

COMPLETED

NW/C

435 Ft. from N. Line

Ft. from S. Line

Ft. from E. Line

330 Ft. from W. Line

SECTION PLAT

O			

Location

Rig up

Drilling and Remarks:

P.B. 4131

60 shots 3817-60

10,000 acid

Pot 1494

No wtr

Flow.

RECORD

Cased 5 in., 4173 ft.

~~Sand~~ LANS 3583-3845

Gas Atd 4173

Oil

Total Depth 4196

PRODUCTION

1st 24 hrs. Nat.

1st 24 hrs. after shot

Gas Cu. Ft.

Dry Hole

Abandoned

Date

OCT 5 - 1938 19

H. D. Hatfield Scout