

KANSAS

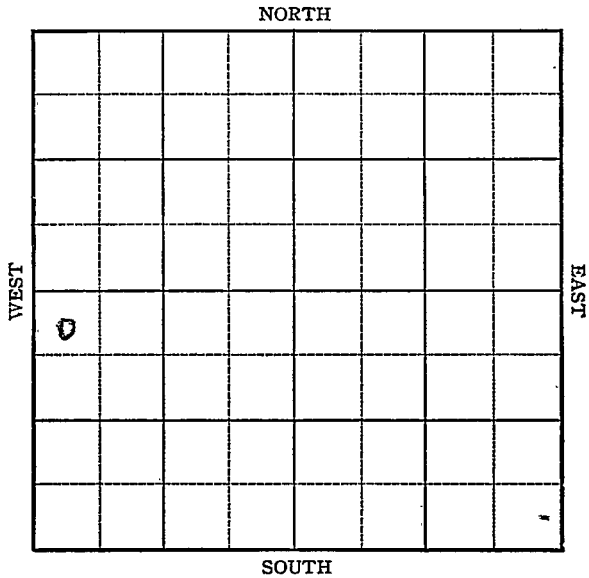
FORM 51 5M 6-46 PETROL

Stafford county

Section 13 Township 24 Range 14-W

Well No. #1, Wise

Company Alkay Oil Company



KANSAS

Stafford county ✓

Sec. 13 Twp. 24 R. 14-W

Well No. #1, Wise Farm

Alkay Oil Company

Wildcat

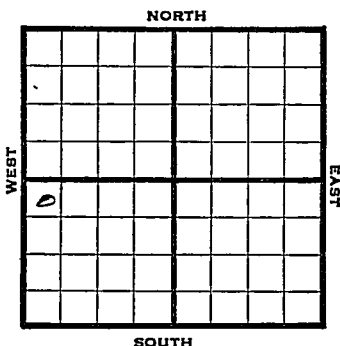
330' Ft. from N. Line

Ft. from S. Line

Ft. from E. Line

330' Ft. from W. Line

NW SW



1946

Elev. 1924'

REPORT

10/30 R U R

11/6 8" @ 813'

Drlg 1106'

11/12 Anhy 800'

Drlg 2814'

11/20 Lans 3624'

TD 3770'

ABANDONED

Map No. 83 Sec. 13 Twp. 24 R. 14W

Well No. 1 Wise

Alkay Oil Company

FIRST REPORT

Contractor

NW SW

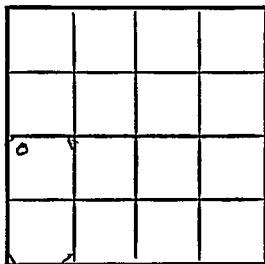
SECTION PLAT

330 Ft. from N. Line

_____ Ft. from S. Line

_____ Ft. from E. Line

330 Ft. from W. Line



Stafford County

Location _____

Rig up _____

Drilling and Remarks:

R U R

RECORD

Cased _____ in., _____ ft.

Sand _____

Gas _____

Oil _____

Total Depth _____

PRODUCTION

1st 24 hrs. Nat. _____

1st 24 hrs. after shot _____

Gas _____ Cu. Ft.

Dry Hole _____

Abandoned _____

Date

OCT 30 1946

19

S. J. LEWIS

Scout

Kansas

Map No. 83 Sec. 13 Twp. 24 R. 14W

Well No. 1 Wise

Alkay Oil

Company

ABANDONED

Contractor

NW SW

E. 1, 1924
SECTION PLAT

330 Ft. from N. Line

 Ft. from S. Line

 Ft. from E. Line

330 Ft. from W. Line

<i>c</i>			

Stafford County

Location

Rig up

Drilling and Remarks:

Wam 8624

RECORD

Cased in., ft.

Sand

Gas

Oil

Total Depth 3770

PRODUCTION

1st 24 hrs. Nat.

1st 24 hrs. after shot

Gas Cu. Ft.

Dry Hole

Abandoned

Date

NOV 20 1946 19

S. J. LEWIS

Scout