

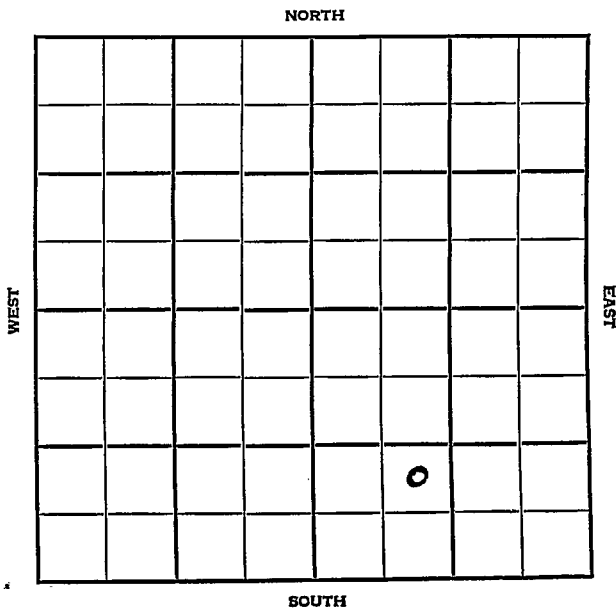
Stafford KANSAS

DX 78-1

Section 14 Township 24 Range 13W

Well No. 1 Cornwall

Company Petroleum Inc.



Stafford KANSAS

SEC.	TWP.	R.
14	24	13W

WELL NO. 1 Cornwall FARM

COMPANY Petroleum, Inc.

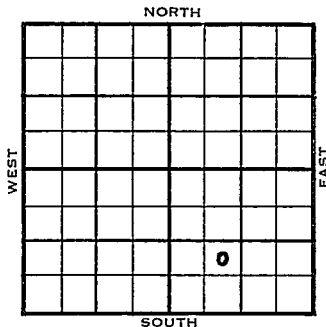
CONTRACTOR

_____ Ft. from N. Line

990 _____ Ft. from S. Line

_____ Ft. from E. Line

990 _____ Ft. from W. Line



NE SW SE

	ELEVATION	REPORT
1954	1905'	

8/4

C&P

8/25

Spud 8-2-54 D & A TD 4126
 8" @ 210 Anhy 745 Heeb 3369
 Br. line 3510 Lans 3538 Viola 3907
 DST 3945-65 open 45 min rec 30' mud 0#
 Simp. 4042 Arg. 4101 TD 4126'
 D & A

ABANDONED

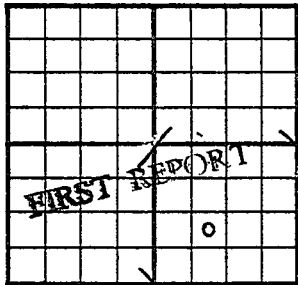
County Stafford State Kansas

Sec. 14 (Bk. 24) (Sur. Rge.) 13W Map No.

Operator Petroleum Inc.

Well No. 1 Farm Cornwall

Elev. _____ Location NE SW SE



990 Ft. From S Line SE

990 Ft. From W Line Quarter

Ist. Report AUG- 4 1954

Completion _____

Remarks _____

Spudding Date _____

Drig. Data _____

Cellar & pits

J. G. McGEHEE

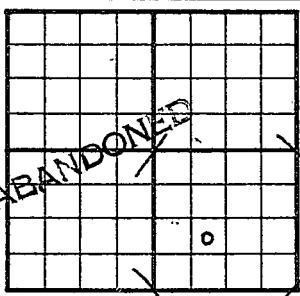
County Stafford State Kansas

Sec. 14 (Blk. 24) (Sur. 13W) (Rge.) Map No.

Operator Petroleum Inc.

Well No. 1 Farm Cornwall

Elev. 1905 Location NE SW SE



990 Ft. From S Line SE

990 Ft. From W Line Quarter

1st. Report

Completion AUG 25 1954

Remarks

Co. tools

Spudding Date 8-2-54

Drig. Data D & A TD 4126

8" @ 210 Anhy 745 Heeb. 3369

Br. lime 3510 Lans. 3538 Viola 3907

DST 3945-65 open 45 min. Rec. 30' mud

Off Simp. 4042 Arb. 4101 TD 4126

D & A

FABEN GILSTRAP