

KANSAS

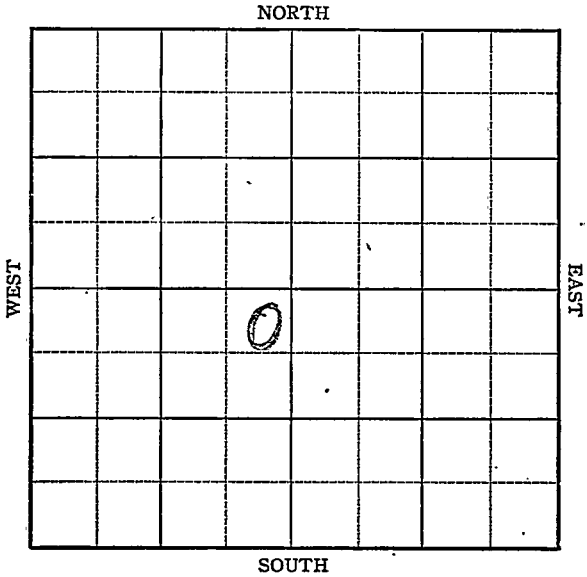
FORM 51 5M 6-46 PETROL

Stafford County

Section 15 Township 24 Range 12-W

Well No. #1 Jenkins

Company Plains Exploration



KANSAS

Stafford County



Sec. 15 Twp. 24 R. 12W

#1 Jenkins

Well No. _____ Farm _____

Plains Exploration

Company _____

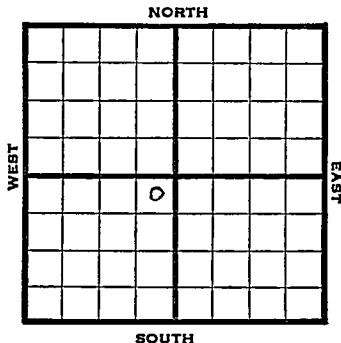
Wildcat

330 Ft. from N. Line

_____ Ft. from S. Line

330 Ft. from E. Line

_____ Ft. from W. Line



NE SW

1946 1876 Elev. REPORT

7/31 RUR
 8/6 8" @ 270
 Anhy 680
 Drlg 3460'

8/14 Lans 3585
 Viola 3864
 TD 3877'

ABANDONED

KANSAS

Kansas Pool Name Wildcat

Map No. _____ Sec. 15 Twp. 24 R. 12W

Well No. 1 Jenkins

Plains Exploration Company

FIRST REPORT

Contractor _____

NE SW

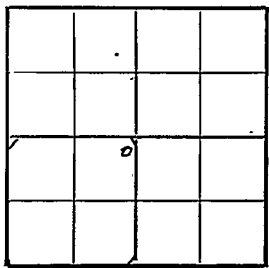
SECTION PLAT

330 Ft. from N. Line

_____ Ft. from S. Line

330 Ft. from E. Line

_____ Ft. from W. Line



Stafford County

Location _____

Rig up _____

Drilling and Remarks:

R U R

RECORD

Cased _____ in., _____ ft.

Sand _____

Gas _____

Oil _____

Total Depth _____

PRODUCTION

1st 24 hrs. Nat. _____

1st 24 hrs. after shot _____

Gas _____ Cu. Ft.

Dry Hole _____

Abandoned _____

Date

JUL 3 1 1946 19

S. J. LEWIS Scout

KANSAS

Kansas Pool Name Wildcat

Map No. 47 Sec. 15 Twp. 24 R. 12W

Well No. 1 Jenkins

Plains Exploration Company

ABANDONED

Contractor

NE SW

E 11, 1876
SECTION PLAT

330 Ft. from N. Line

_____ Ft. from S. Line

330 Ft. from E. Line

_____ Ft. from W. Line

Stafford County

Location _____

Rig up _____

Drilling and Remarks:

Loss 3585

Vid 3867

RECORD

Cased _____ in., _____ ft.

Sand _____

Gas _____

Oil _____

Total Depth 3877

PRODUCTION

1st 24 hrs. Nat. _____

1st 24 hrs. after shot _____

Gas _____ Cu. Ft.

Dry Hole _____

Abandoned _____

Date

AUG 14 1946

19

S. J. LEWIS

Scout