

KANSAS

FORM 51 5M 4-41 PETROL

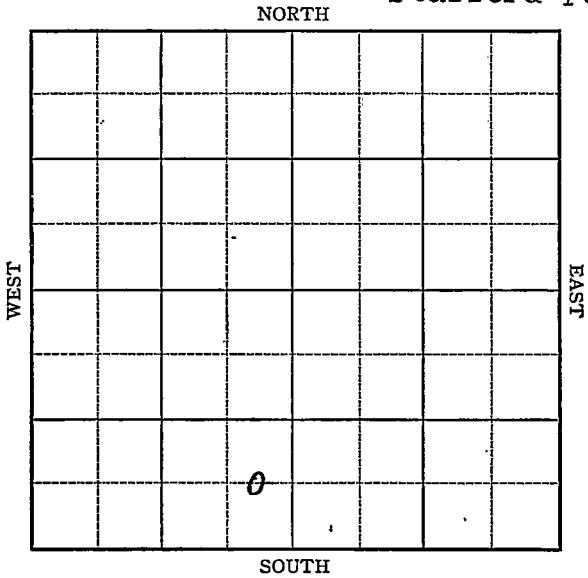
Stafford

Section 15 Township 24 Range 12-W

Well No. #1 Jenkins

Company Cities service oil

Stafford Pool



Sec. 15 Twp. 24 R. 12-W

Well No. #1 Jenkins Farm

Cities Service Oil Company

(Stafford)

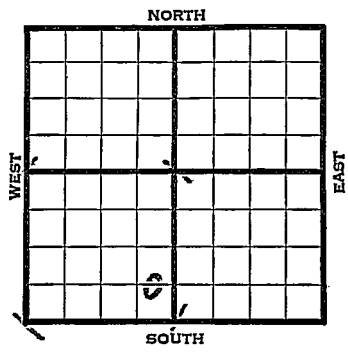
 Ft. from N. Line

660 Ft. from S. Line

330 Ft. from E. Line

 Ft. from W. Line

Elev. 1872



1941	REPORT
5/21	8" - 362' WOC.
5/28	Dr lg. 3190'
6/5	Lans. 3484' Viola 3794'
	Arb. 4062 T.D. 4002½'
	Run casing.
6/12	Arb. 4062' (Corrected)
	H.F.W. 4060-68' T.D.
	Shut down.
6/19	P.B. to 3945'
	83 shots 3925-45' Testing.
6/26	3000 acid. 200' water in 10 minutes.
7/3	P.B. to 3905' 60 shots 3875-92
	No shows.
7/9	Arb. 4062'
	5" - 4001'
	T.D. 4068'
	Water.
	ABANDONED

Map No. 47 Sec. 15 Twp. 24 R. 12W

Well No. 1 Jenkins

Cities Service Oil Company

FIRST REPORT Contractor

SECTION PLAT

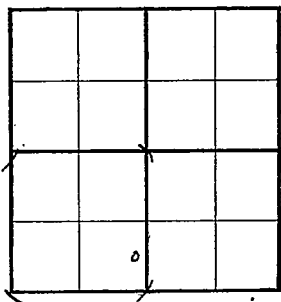
C E L S E S W

_____ Ft. from N. Line

660 Ft. from S. Line

330 Ft. from E. Line

_____ Ft. from W. Line



STAFFORD POOL

Location _____

Rig up _____

Drilling and Remarks:

8" - 362 WOC

RECORD

Cased _____ in., _____ ft.

Sand _____

Gas _____

Oil _____

Total Depth _____

PRODUCTION

1st 24 hrs. Nat. _____

1st 24 hrs. after shot _____

Gas _____ Cu. Ft.

Dry Hole _____

Abandoned _____

Date

MAY 21 1941 19 _____

S. J. LEWIS Scout

Map No. 47 Sec. 15 Twp. 24 R. 12^WWell No. 1 JenkinsCities Service Oil Company

Contractor

ABANDONED

C. E. L. S. E. S. W.

_____ Ft. from N. Line

660 Ft. from S. Line330 Ft. from E. Line

_____ Ft. from W. Line

STAFFORD POOL

SECTION PLAT

Location _____

Rig up _____

Drilling and Remarks:

CR 8 4062
5" @ 4001
Water.

RECORD

Cased _____ in., _____ ft.

Sand _____

Gas _____

Oil _____

Total Depth: 4065.

PRODUCTION

1st 24 hrs. Nat. _____

1st 24 hrs. after shot _____

Gas _____ Cu. Ft.

Dry Hole _____

Abandoned _____

Date

JUL 9 1941

19

S. J. LEWIS Scout