RENO

Form 51—5M—3-35—Mid-West

Map No. KANSAS Sec. 17 Twp. 24 R. 4-W

Well No. 2-Seedle Farm

Sinclair-Prairie Company

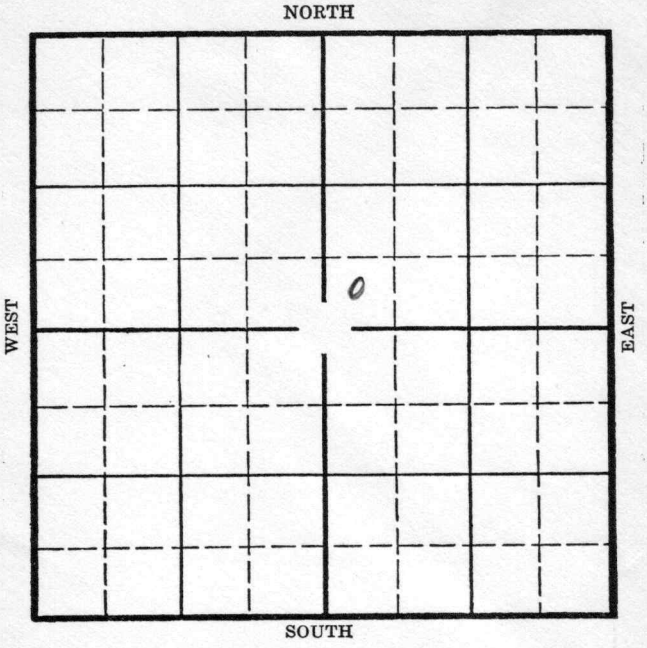

Location

Drilling Remarks

Rig Up

Drilling Remarks

RECORD

Cased in. ft.

Sand

Gas

Oil

Total Depth

PRODUCTION

1st 24 hrs. Nat.

1st 24 hrs. after shot

Gas cu. ft.

Dry Hole

Abandoned

Form 252-A
5M 7-35 MPC

Reno

Map No. KANSAS Sec. 17 Twp. 24 R. 4W

Well No. 2- Seedle Farm

Sinclair - Prairie Company

NORTH

WEST EAST

SOUTH

_____ Ft. from N. Line

330 Ft. from S. Line

_____ Ft. from E. Line

330 Ft. from W. Line

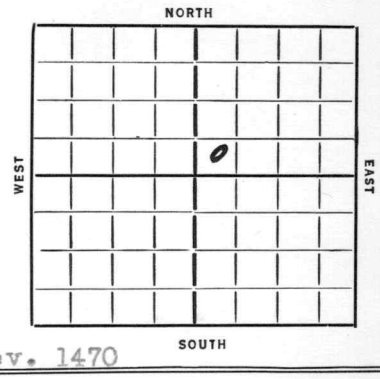

Elev. 1470

Date 1936	REPORT
3/11	Rotary Rig
3/13	--
3/20	T.D. 545 Reaming.
3/27	15"-530' Drlg. 1070'
4/2	Drlg. 2555'
4/10	Chat 3291' 8"@3295' T.D. 3307'
4/16	T.D. 3373' S.D.
4/22/36-	Chat 3291'
	T.D. 3373'
	2000 acid.
	Flow 338 bbls.

COMPLETED

Form 26—1M Bks—6-28

KANSAS

Map No. 48 Sec. 17 Twp. 24 R. 4W

Well No. 2- Seedle

Sinclair-Prairie Company

Contractor

FIRST REPORTS

SECTION PLAT



Ft. from N. Line

330 Ft. from S. Line

Ft. from E. Line

330 Ft. from W. Line

Location

Rig up

Drilling and Remarks:

Rotary Rig

RECORD

Cased in., ft.

Sand

Gas

Oil

Total Depth

PRODUCTION

1st 24 hrs. Nat.

1st 24 hrs. after shot

Gas Cu. Ft.

Dry Hole

Abandoned

Date

3-11-36 192

ORVAL MANNSCHRECK Scout

Form 26—1M Bks.—9-28

KANSAS

Reno

Map No. 40 Sec. 17 Twp. 24 R. 4W

Well No. 2 Seeable

Sinclair Prairie Company

Contractor

SECTION PLAT

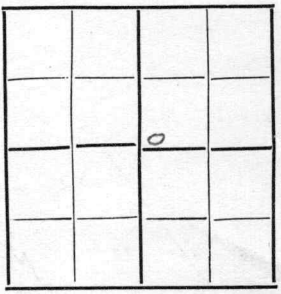

Ft. from N. Line

330 Ft. from S. Line

Ft. from E. Line

330 Ft. from W. Line

COMPLETED

Location

Rig up

Drilling and Remarks:

Chat 3291

2000 acid

Flow 338 BH

RECORD

Cased in., ft.

Sand

Gas

Oil

Total Depth 3323

PRODUCTION

1st 24 hrs. Nat.

1st 24 hrs. after shot

Gas Cu. Ft.

Dry Hole

Abandoned

Date

APR 22 1936

192 Scout