

KANSAS

FORM 51 5M 10-41 PETROL

Reno

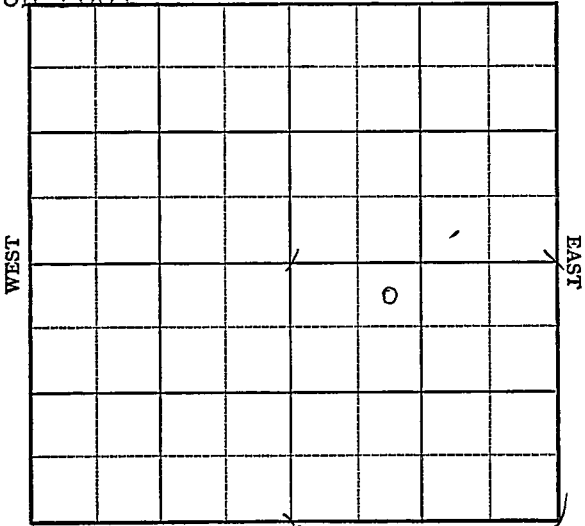
Section 17 Township 24 Range 8-W

Well No. #1 Morton "B"

Company Cities Service Oil

Morton Pool

NORTH



SOUTH

Sec. 17 Twp. 24 R. 8-W

Well No. #1 Morton "B" Farm

Cities Service Oil Company

(Morton Pool)

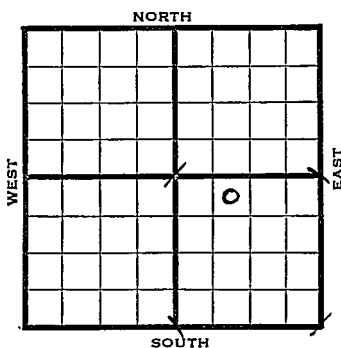
330 Ft. from N. Line

_____ Ft. from S. Line

_____ Ft. from E. Line

990 Ft. from W. Line

Elev. 1659



1942

REPORT

8/12 8" - 200
Drlg. 1150'

8/19 Drlg. 2471'

8/27 Lans 3155 Drlg 3492

3833
1659
2174

9/2 Arb. 3833

No shows

T.D. 3865'

ABANDONED

Reno

KANSAS

Map No. 41 Sec. 17 Twp. 24 R. 8W

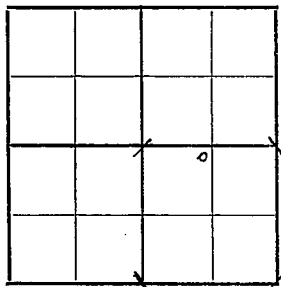
Well No. 1 Morton #B

Cities Service Oil Company

FIRST REPORT Contractor

SECTION PLAT

NE NW SE



330 Ft. from N. Line

_____ Ft. from S. Line

_____ Ft. from E. Line

990 Ft. from W. Line

MORTON POOL

Location _____

Rig up _____

Drilling and Remarks:

8" - 200

Drlg. 1150

RECORD

Cased _____ in., _____ ft.

Sand _____

Gas _____

Oil _____

Total Depth _____

PRODUCTION

1st 24 hrs. Nat. _____

1st 24 hrs. after shot _____

Gas _____ Cu. Ft.

Dry Hole _____

Abandoned _____

Date

AUG 1 2 1942

19

S. J. LEWIS

Scout

Ren o

Map No. 41 Sec. 17 Twp. 24 R. 8W

Well No. 1 Morton "B"

Cities Service Oil Company

ABANDONED Contractor

NE NW SE

SECTION PLAT

330 Ft. from N. Line

_____ Ft. from S. Line

_____ Ft. from E. Line

990 Ft. from W. Line

		o	

MORTON POOL

Location _____

Rig up _____

Drilling and Remarks:

See # 2833
Noe h d w e

RECORD

Cased _____ in., _____ ft.

Sand _____

Gas _____

Oil _____

Total Depth 3835

PRODUCTION

1st 24 hrs. Nat. _____

1st 24 hrs. after shot _____

Gas _____ Cu. Ft.

Dry Hole _____

Abandoned _____

Date

SEP 2 1942 19

S. J. LEWIS Scout