

Section 19 Township 24 Range 14W

Well No. #1 DeBusk

Company Anschutz Drlg.

NORTH

0							

WEST

EAST

SOUTH

Sec. 19 Twp. 24 R. 14W ✓

Well No. #1 DeBusk Farm

Anschutz Drlg. Company

Anschutz Drlg. - Contr. Contractor

Wildcat

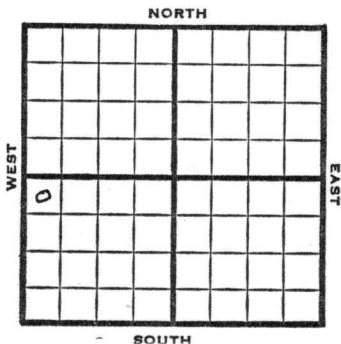
330' Ft. from N. Line

_____ Ft. from S. Line

_____ Ft. from E. Line

330' Ft. from W. Line

NW NW SW



1951

Elev. 2006' REPORT

2/28

Location

3/21

Spud 2-28-51 D & A TD 4540'
 Anhy 965', 8-5/8" @ 198',
 Heeb. 3625', Toronto 3643', Br. line
 3767', Lans. 3792', Cong. 4183',
 DST 4189-4217' open 45 min. Rec. 150'
 mud & water, Viola 4367', Lime. 4399'
 Simp. 4417', Arb. 4490'
 TD 4540' D & A

ABANDONED

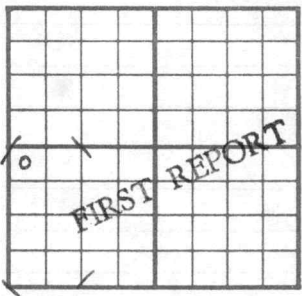
County Stafford State Kansas

Sec. 19 (Blk.) 24 (Sur.) 14W Map No.

Operator Anschutz Drlg.

Well No. 1 Farm DeBusk

Elev. _____ Location NW NW SW



330 Ft. From N Line SW

330 Ft. From W Line Quarter

Ist. Report FEB 28 1951

Completion _____

Remarks Gulf & Atl. DHM

Anschutz Drlg. - Contr.

Spudding Date _____

Drlg. Data Wildcat

Location

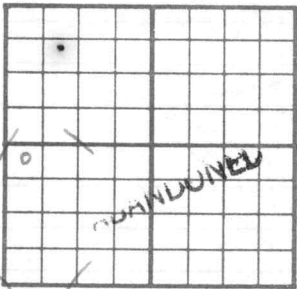
County Stafford State Kansas

Sec. 19 (Blk. 24) (Sur. 14W) (Rge.) Map No.

Operator Anschutz Drlg.

Well No. 1 Farm DeBusk

Elev. 2006 Location NW NW SW



330 Ft. From N Line SW

330 Ft. From W Line Quarter

Ist. Report

Completion MAR 21 1951

Remarks Wildcat

Anschutz Drlg. - Contr.

Spudding Date 2-28-51

Drlg. Data D & A TD 4540

Anhy 965 8 5/8" @ 198 Heeb. 3625

Toronto 3643 Br. lime 3767 Lans. 3792

Cong. 4183 DST 4189-4217 open 45 min.

Rec. 150' mud & water Viola 4367

Lime. 4399 Simp. 4417 Arb. 4490

TD 4540 D & A

J. E. TYRA