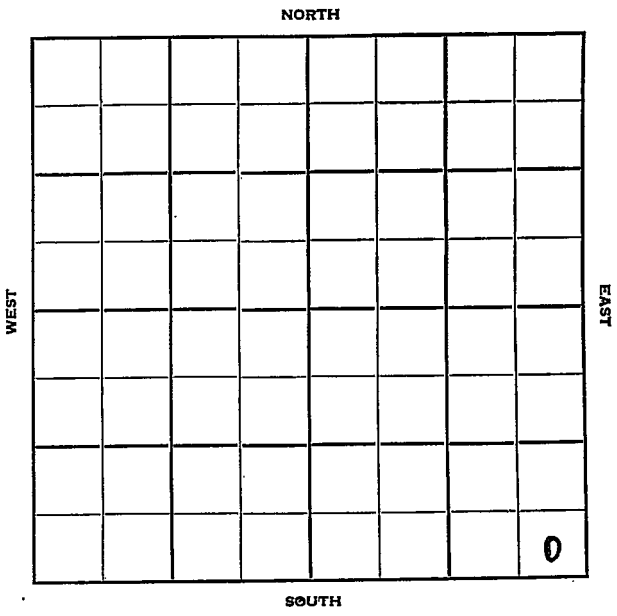


Section 2 Township 24 Range 15 W

Well No. # 1 K. Munz

Company Jackson Drlg.



Sec. 2 Twp. 24 R. 15W

Well No. #1 K. Munz Farm

Jackson Drlg. Company

Contractor

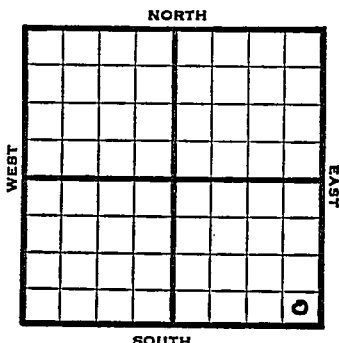
Wildcat

Ft. from N. Line

330' Ft. from S. Line

330' Ft. from E. Line

Ft. from W. Line



SE SE SE

1952

Elev. 2005' REPORT

6/25

Spud 6-18-52  
10" @ 200  
Drlg. 2680'

7/2 Heeb 3513' Tor 3536' Br li 3649'  
Lans. 3657'  
Drlg. 3991'

7/9

Spud 6-18-52  
D&A TD 4155  
10" @ 200 Heeb. 3513 Tor. 3536  
Br Line 3649 Lans. 3657 Viola 4015  
Simp 4060 Arb. 4113  
DST 4114-23 opn 1 hr. Rec. 1150'  
sul wtr 1250# TD 4155  
D&A

**ABANDONED**

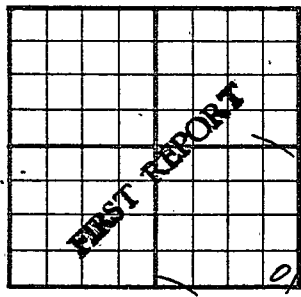
County **Stafford** State **Kansas**

Sec. **2** (Blk. Twp.) **24** (Sur. Rge.) **15W** Map No.

Operator **Jackson Drlg.**

Well No. **1** Farm **K. Hunt**

Elev. Location **SE SE SE**



**330** Ft. From **S** Line **SE**  
**330** Ft. From **E** Line Quarter

Ist. Report **JUN 25 1952**

Completion

Remarks **Sinclair - IHM**

Spudding Date **6-18-52**

Drlg. Data **Wildcat**

**10" @ 200 Drlg. 2680**

