

KANSAS

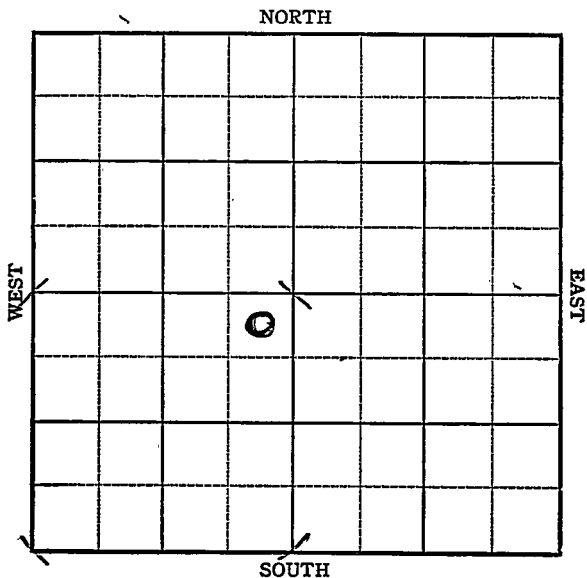
FORM 51 5M PETROL

Stafford

Section 21 Township 24 Range 13W

Well No. #1 Kachelman

Company Derby



Sec. 21 Twp. 24 R. 13W

Well No. #1 Kachelman Farm
Derby Company

Van Lien

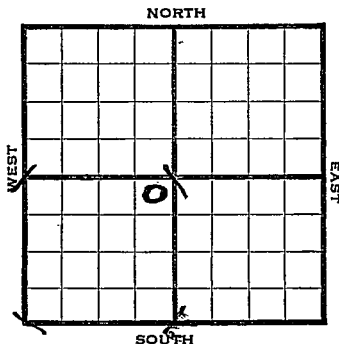
330 Ft. from N. Line

 Ft. from S. Line

330 Ft. from E. Line

 Ft. from W. Line

Elev. 1924



1944

REPORT

- 4/12 Location Stanolind farm-out
- 4/19 Rotary
- 4/26 "
- 5/3 Drlg. 1337'
- 5/10 8" @ 1335 Drlg. 2680'
- 5/17 Lans. 3556
Drlg. 3636
- 5/24 Viola 3971
Simp. 4068
Drlg. 4113
- 5/31 TD 4144
No Perf. 5" @ 4037
RUST
- 6/7 "
- 6/15 PB 3995
35 shots 3980-83 500 acid
34 shots 3775-80 500 acid
41 shots 3746-55 swab 3/4" water
per hrs. 12 hrs.
- 6/21 PB 3645 36 shots 3600-11 500 acid
Swab 5 oil and 4 water in 8 hrs.

OVER

1944

6/28 5" @ 4037
Simp. 4068
TD 4144
Water

ABANDONED

KANSAS
 Map No. 8-2 Sec. 21 Twp. 24 R. 13W

Well No. 1 Kachelman

Derby Company

FIRST REPORT Contractor

NE SW

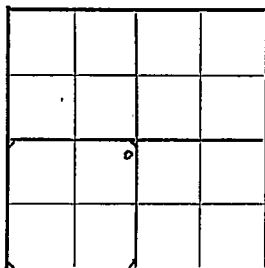
SECTION PLAT

330 Ft. from N. Line

_____ Ft. from S. Line

330 Ft. from E. Line

_____ Ft. from W. Line



Van Lien Pool

Location X

Rig up _____

Drilling and Remarks:

Stanolind
 farm-out

RECORD

Cased _____ in., _____ ft.

Sand _____

Gas _____

Oil _____

Total Depth 6'

PRODUCTION

1st 24 hrs. Nat. _____

1st 24 hrs. after shot _____

Gas _____ Cu. Ft.

Dry Hole _____

Abandoned _____

Date

APR 12 1944 19

S. J. LEWIS Scout

Pool Name Van LienMap No. KANSAS Sec. 21 Twp. 24 R. 13WWell No. 1 Kachelman

Der by _____

Company _____

ABANDONED

Contractor _____

NE SW

SECTION PLAT

330 Ft. from N. Line

_____ Ft. from S. Line

330 Ft. from E. Line

_____ Ft. from W. Line

Stafford County

Location _____

Rig up _____

Drilling and Remarks:

*Surf 4068**5" @ 4037**Water*

RECORD

Cased _____ in., _____ ft.

Sand _____

Gas _____

Oil _____

Total Depth 4144

PRODUCTION

1st 24 hrs. Nat. _____

1st 24 hrs. after shot _____

Gas _____ Cu. Ft.

Dry Hole _____

Abandoned _____

Date

JUN 28 1944 19S. J. LEWIS Scout