

Reno

Map No. Kansas Sec. 24 Twp. 24 R. 8^w

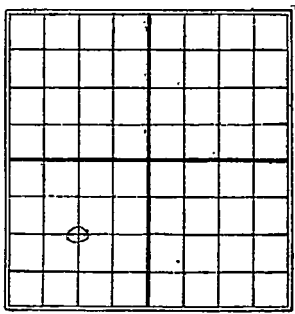
Well No. 1 Laura Smith Farm
~~Hartman & Skard~~ Company
Skelly Oil etal

NORTH

WEST

EAST

SOUTH



_____ Ft. from N. Line

1320 Ft. from S. Line

_____ Ft. from E. Line

1320 Ft. from W. Line

Date	REPORT
1/26	
3/9	Location
4/14	_____
4/21	_____
4/29	_____
5/5	Same.
5/12	Same.
5/26	_____
6/2	_____
6/9	R. 0.9.
6/16	Rig
6/23	Spud
6/30	Spud.
7/14	S.D. 120' to rig up
7/21	_____
8/11	_____
8/18	_____
8/25	_____
9/1	_____
9/8	Spud & S.D.
9/15	_____
9/22	same
9/29	_____

10/6 - Spud & S.D.

10/13 _____

10/20 _____

10/27 _____

11/3 - rigging up

11/10 - spud

11/17 - Drlg 1310

11/24 - " 1800

12/1 - " 2020

12/8 - " 2560'

12/15 - " 2912'

12/21 - " 3375

12/29 - " 3570

1927

1/3 - Swabbed 345 bbls oil
24 hours 90 bbls water
39 Gravity before water
36 Gravity

Sand 3545-3549 T.D.

2% sand rest lime

Bottom hole water (tel)

1/6 - makes about 4 bbls. water per hr.
has about 2800ft. oil in hole (tel)

1/7 - Swabbed 2 hrs & made two flows
30 bbls water - claim made 285 bbls (tel)

1/8 - Pumped 197 bbls. 7 hrs. 15 bbls. water
cutting 13/4 % - 37 Gravity (tel)

1/10 - 573 bbls. oil
25 bbls. water } 26 hours. (tel)

1/19 - Top Pay 3540 T.D. 3544 1/2
250 bbls

1927 - O.W.D.D.

3/23 - Drlg 3589

3/30 - T.D. 3584 - P.B. to 3565

4/6 - P.B. to 3558 - 85 bbl. oil 15 bbls.
water

4/6 - Top line 3540 - 3584 1/2

T.D. 3584 - P.B. to 3558

85 bbls oil

15 bbls water

Map No. **KANSAS** Sec. 24 Twp. 24 R. 8W

Well No. 1 Laura Smith

Hartman & Skarr Company

Contractor

SECTION PLAT

----- Ft. from N. Line

1320 Ft. from S. Line

1 Ft. from E. Line

1320 Ft. from W. Line

FIRST REPORTS

Location -----

Rig up -----

Drilling and Remarks:

Location

RECORD

Cased ----- in., ----- ft.

Sand -----

Gas -----

Oil -----

Total Depth -----

PRODUCTION

1st 24 hrs. Nat. -----

1st 24 hrs. after shot -----

Gas ----- Cu. Ft.

Dry Hole -----

Abandoned -----

Date

MAR 9 1926

S. J. LEWIS

192

Scout

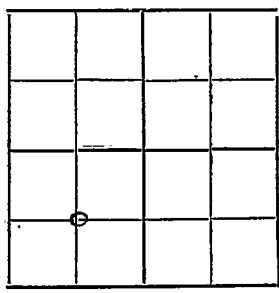
no. Kansas
Map No. _____ Sec. 24 Twp. 24 R. EW

Well No. 1 Laura Smith

Hartman & Spars Company

Contractor

SECTION PLAT



_____ Ft. from N. Line

1320 Ft. from S. Line

_____ Ft. from E. Line

1320 Ft. from W. Line

COMPLETED

Location _____

Rig up _____

Drilling and Remarks:

*Top Pay 3540
TD 3644 1/2.
Average of 250 bbl
oil & 1500 gal water
a day for the
last 9 days.*

RECORD

Cased _____ in., _____ ft.

Sand _____

Gas _____

Oil _____

Total Depth 37 ft.

PRODUCTION

1st 24 hrs. Nat. _____

1st 24 hrs. after shot _____

Gas _____ Cu. Ft.

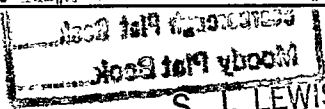
Dry Hole _____

Abandoned _____

Date

JAN 19 1927

192



S. J. LEWIS

Scout

Revised
new map
 Map No. **KANSAS** Sec. 24 Twp. 24 R. 8 N

Well No. 1 Laura Smith

Shelley Oil & Gas Company

Contractor

SECTION PLAT

----- Ft. from N. Line

1320 Ft. from S. Line

----- Ft. from E. Line

1320 Ft. from W. Line

OW II

Location -----

Rig up -----

Drilling and Remarks:

Shelley Oil Co.
is operating
this quarter and
Hartman & Skas
Dilig 3584

RECORD

Cased ----- in., ----- ft.

Sand -----

Gas -----

Oil -----

Total Depth -----

PRODUCTION

1st 24 hrs. Nat. -----

1st 24 hrs. after shot -----

Gas ----- Cu. Ft.

Dry Hole -----

Abandoned -----

Date

MAY 23 1927

S. J. LEWIS

Scout

Map No. KANSAS Sec. 24 Twp. 24 R. 8W

Well No. 1 Laura Smith

Hartman & Skarr Company
Shelby Oil Co is operating it Contractor

SECTION PLAT

----- Ft. from N. Line

1320 Ft. from S. Line

----- Ft. from E. Line

1320 Ft. from W. Line

COMPLETED

Location -----

Rig up -----

Drilling and Remarks:

Top. line 3540
Bot " 3544 1/2
T.D. 3584. Plugged
Jack to 3558
85 lbs oil
15 lbs water

RECORD

Cased ----- in., ----- ft.
 Sand -----
 Gas -----
 Oil -----
 Total Depth -----

PRODUCTION

1st 24 hrs. Nat. -----
 1st 24 hrs. after shot -----
 Gas ----- Cu. Ft.
 Dry Hole -----
 Abandoned -----

Date

APR 6 1927

S. J. LEWIS

192

Scout

MAP No. _____ SEC. 24 TWP. 24S R. 8W

WELL No. 1

Hortman & Shae COMPANY

CONTRACTOR

*no well
run*

SECTION PLAT

_____ FT. FROM N. LINE
 _____ FT. FROM S. LINE
 _____ FT. FROM E. LINE
 _____ FT. FROM W. LINE

LOCATION _____

RIG UP _____

DRILLING AND REMARKS:

*P.B. 354 1/2
 80 lbs oil
 70 ✓ H₂O*

RECORD

CASED _____ IN. _____ FT.
 SAND _____
 GAS _____
 OIL
 TOTAL DEPTH 3588

PRODUCTION

1ST 24 HRS. NAT. _____
 1ST 24 HRS. AFTER SHOT _____
 GAS _____ Cu. Ft.
 DRY HOLE _____
 ABANDONED _____

DATE 3/79 1927

SCOUT