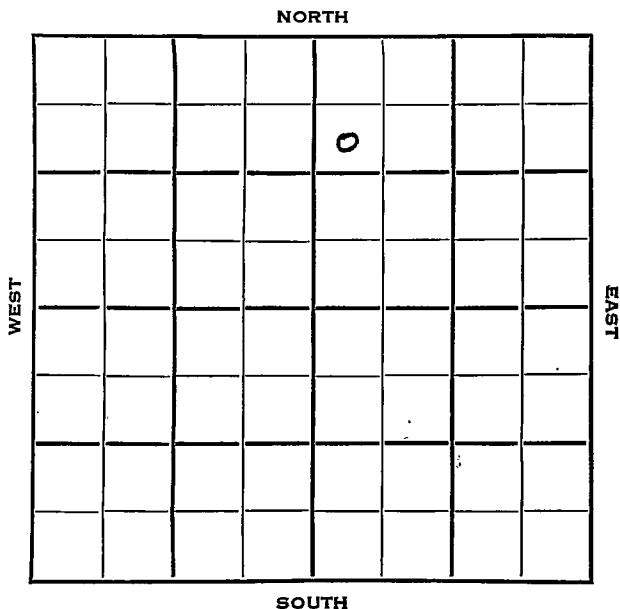


Section 25 Township 24 Range 14W

Well No. 1 Abbott

Company United Drlg.



SEC. 25	TWP. 24	R. 11W	✓
------------	------------	-----------	---

WELL NO.

#1 Abbott

FARM

COMPANY

United Drlg.

CONTRACTOR

United Drlg.

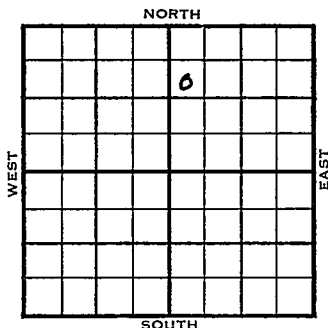
Richland Pool

990 Ft. from N. Line

Ft. from S. Line

Ft. from E. Line

330 Ft. from W. Line



SW NW NE

	ELEVATION	REPORT
1954	1940'	
2/10	Spud 2-8-54 8" @ 190'	
2/17	Drlg 3169'	
2/24	Heeb 3456', Br. L. 3589', Lans 3624' DST 3643'-58' 1 hr, 60' gas, 60' gcm 50# DST 3738'-58' 1 hr, 70' SOCM, 300# B KC 3887', V 4035' Drlg 4055'	
3/3	Spud 2-8-54 D & A TD 4255 8" @ 190 Anhy 827 Heeb 3456 Br. lime 3589 Lans. 3624 DST 3643-58 open 1 hr rec 60' gas, 60' GCM 50# DST 3738-58 open 1 hr rec 70' SOCM 300# B KC 3887 Viola 4035' Simp. 4174' Simp sd 4191' Arb. 4223' TD 4255' D & A	

ABANDONED


County Stafford State Kansas

Sec. 25 (Blk. Twp.) 24 (Sur. Rge.) 14W Map No.

Operator United Drlg.

Well No. 1 Farm Abbott

Elev. 1940 Location SW NW NE



990Ft. From N Line NE

330Ft. From W Line Quarter

Ist. Report

Completion MAR 3 1954

Remarks Richland Pool

United Drlg. - Contr.

Spudding Date 2-8-54

Drlg. Data D & A TD 4255

8" @ 190 Anhy 827 Heeb. 3456

Br. lime 3589 Lans. 3624 DST 3643-58

open 1 hr. Rec. 60' gas 60' gcm 50#

DST 3738-58 open 1 hr. Rec. 70' socm

300# B KC 3887 Viola 4035 Simp. 4174

Simp. sd. 4191 Arb. 4223 TD 4255

D & A

J. G. McGEHEE