

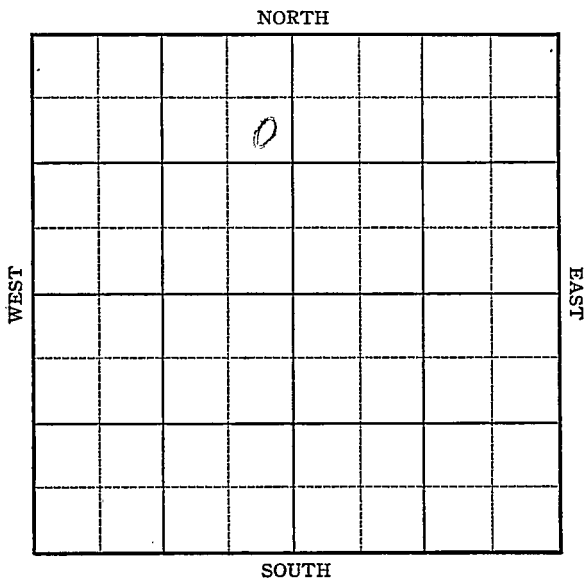
KANSAS

Stafford

Section 27 Township 24 Range 14W

Well No. #2 - Fannie Neill

Company Gulf



KANSAS

Stafford

Sec. 27 Twp. 24 R. 14W

Well No. #2 Fannie Neill Farm

Gulf Company

Richland

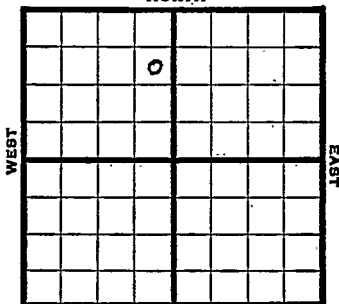
NORTH

990 Ft. from N. Line

 Ft. from S. Line

330 Ft. from E. Line

 Ft. from W. Line



SE NE NW E 1971 SOUTH

1944

REPORT

8/23 Location

8/30 RUR

9/8 10" @ 888

Anhy 873

Drlg. 1385

9/13 Drlg. 2290'

9/21 Drlg. 3895

9/28 Miss 4029

Viola 4092

Drlg. 4162

10/4 Simp 4167

Arb. 4209

TD 4211 5" @ 4210 RUST

10/11 TD 4224-2000 acid Pump 32 oil in 4½h

10/18 " " " " " " " " " "

10/25 " " " " " " " " " "

11/1 " " " " " " " " " "

11/8 " " " " " " " " " "

11/16 " " " " " " " " " "

11/24 " " " " " " " " " "

11/29 Arb. 4209

5" @ 4210'

2000 acid

TD 4224

Pump 179 oil plus 8% water Pot.

Grav. 33.0

COMPLETED

KANSAS

Pool Name Richland

Map No. 83 Sec. 27 Twp. 24 R. 14W

Well No. 2 Fannie Neill

Gulf Company

~~FIRST REPORT~~ Contractor

SE NE NW

SECTION PLAT

990 Ft. from N. Line

_____ Ft. from S. Line

330 Ft. from E. Line

_____ Ft. from W. Line

Stafford Court v

Location X

Rig up _____

Drilling and Remarks:

RECORD

Cased _____ in., _____ ft.

Sand _____

Gas _____

Oil _____

Total Depth _____

PRODUCTION

1st 24 hrs. Nat. _____

1st 24 hrs. after shot _____

Gas _____ Cu. Ft.

Dry Hole _____

Abandoned _____

Date

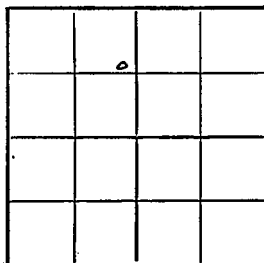
AUG 23 1944 19

S. J. LEWIS Scout

Pool Name RichlandMap No. 87 Sec. 27 Twp. 24 R. 14WWell No. 2 Fannie NeillGulf Company**COMPLETED** Contractor

SE NE NW

SECTION PLAT

990 Ft. from N. Line Ft. from S. Line330 Ft. from E. Line Ft. from W. Line

Stafford

Location _____

Rig up _____

Drilling and Remarks:

Cor 4209
5" @ 4210
2000 acid
Pump - 179 oil +
8% water prod.
33 @ 8'

RECORD

Cased _____ in., _____ ft.

Sand _____

Gas _____

Oil _____

Total Depth 4224

PRODUCTION

1st 24 hrs. Nat. _____

1st 24 hrs. after shot _____

Gas _____ Cu. Ft.

Dry Hole _____

Abandoned _____

Date

NOV 29 1944 19

S. J. LEWIS Scout