

DX 78-1

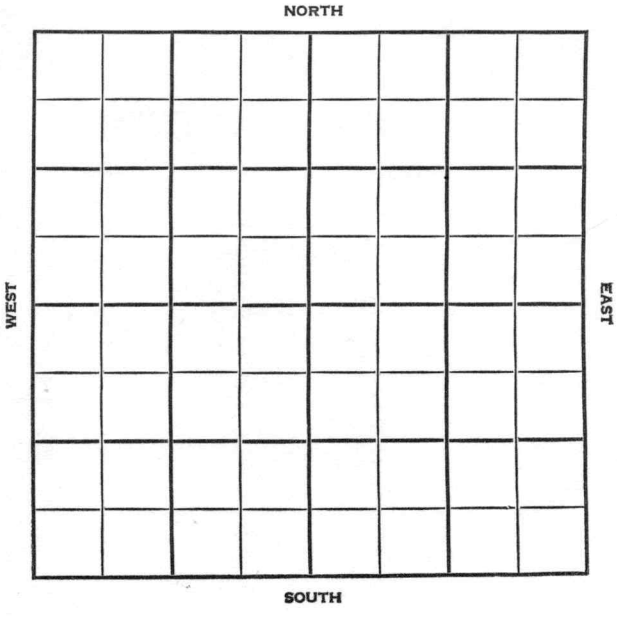
Stafford

KANSAS

Section 29 Township 24 Range 13W

Well No. #1 Copeland

Company Anderson Plank Arnao



SEC.	TWP.	R.
29	24	13 W

WELL NO.

# 1 Copeland

FARM

COMPANY

Anderson-Plank-Arnao (Tulsa)

CONTRACTOR

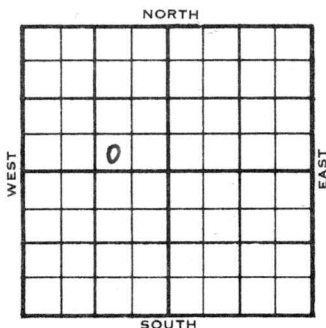
Wildcat

\_\_\_\_\_ Ft. from N. Line

\_\_\_\_\_ Ft. from S. Line

\_\_\_\_\_ Ft. from E. Line

\_\_\_\_\_ Ft. from W. Line



SW SE NW  
SDX - 3/4 Mile

1956	ELEVATION 1935	REPORT
------	-------------------	--------


3/21	Location	
3-29	Moving in material	
4-5	Spud 3-26-56	
	8 5/8" @ 250/200	
	Heeb. 3444	
	Tor. 3464	
	Oreed 3482	
	Br. lime 3478	
	Lans. 3607	
	Drlg. 3800	
4-11	DST 3938-63 op 1 1/2 hr. gas in 60 min. rec. 50' sgcm, 1280#	
	DST 4087-4100 op ## 2 hrs., rec. 53' vsocm, 790/30"	
	D & A	
	BKC #	3858      3857
	C.	3935      3937
	V.	4020      4022
	S. #	4138      4139
	A.	4193-      4193
	# TD 4223	

ABANDONED



County Stafford Elev. 1935  
 Sec. 29 Twp. 24 Rge. 13W  
 Company Anderson-Plank-Arno  
 Farm Name Copeland No. 1

TOPS	DEPTH	LOG	DATUM
Anh.			
TP.			
H.	<u>3444</u>	<u>3444</u>	
Tr.	<u>3464</u>	<u>3464</u>	
Dg. <u>orid</u>	<u>3482</u>	<u>3483</u>	
Bl.	<u>3578</u>	<u>3577</u>	
L.	<u>3607</u>	<u>3604</u>	<u>1669</u>
K.C.			
B.K.C.	<u>3858</u>	<u>3857</u>	<u>1922</u>
Ce.			
C.	<u>3935</u>	<u>3937</u>	<u>2002</u>
M.			
M.			
K.			
Mz.			
Me.			
V.	<u>4020</u>	<u>4022</u>	<u>2087</u>
S.	<u>4138</u>	<u>4139</u>	<u>2204</u>
S.			
A.	<u>4193</u>	<u>4193</u>	<u>2258</u>
R.			
PE.			
G.			
T.D.	<u>4223</u>		

Loc. in Sec. SW SE NW  
 Geol. \_\_\_\_\_  
 Contr. \_\_\_\_\_  
 Pool Wildcat  
  
 No. \_\_\_\_\_  
 Sec. \_\_\_\_\_  
 T. \_\_\_\_\_  
 R. \_\_\_\_\_

Date Comm. 3-26-56 APR 11 1956  
8 5/8" @ 250/200 DST 3938-63  
open 1 1/2 hr. gas in 60 min. rec.  
50' sgcm 1280# DST 4087-4100  
open 2 hr. rec. 53' vsocm 790/30"

D & A