

KANSAS

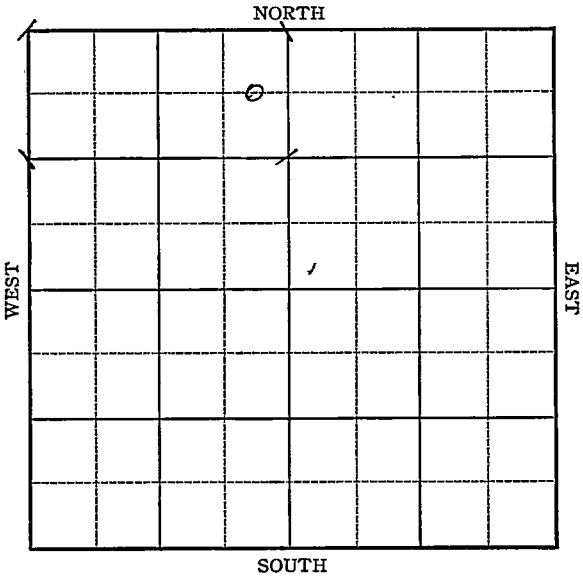
Stafford

FORM 51 5M 1-42 PETROL

Section 3 Township 24 Range 11-W

Well No. #1 Buckle

Company Sinclair-Prairie



Sec. 3 Twp. 24 R. 11-W

Well No. #1 Buckle Farm

Sinclair-Prairie Company

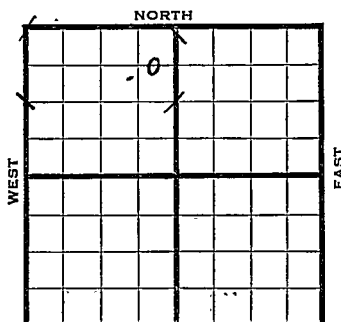
Zenith

660 Ft. from N. Line

_____ Ft. from S. Line

330 Ft. from E. Line

_____ Ft. from W. Line



C EL NE NW 1814 DF 1812 Gr^{SOUTH} (Est)

1943

REPORT

- 1/27 Derrick.
- 2/3 10" @ 286' WOC
- 2/10 Drlg. 2400'
- 2/17 Drlg. 3310
- 2/24 Viola 3686
TD 3703
7" Casing set 3688 RUST
- 3/3 TD 3713 SD repairs.
- 3/10 TD 3722-3000 acid.
- 3/17 Viola 3752
Corrected T. D. 3777-300 acid.
- 3/24 Simp 3774
Arb 3836-41 T.D. Water
PB 3450
- 3/31 Viola 3752
Arb 3836
Lens 3330
12 shots 3330-41
30 " 3365-84
Water
T.D. 3841'

ABANDONED

Stafford

KANSAS
 Map No. 7 Sec. 3 Twp. 24 R. 11W

Well No. 1 BuckleSinclair-Prairie

Company

FIRST REPORT

Contractor

C E L N E N W

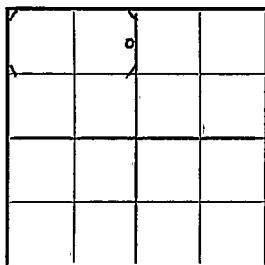
SECTION PLAT

660 Ft. from N. Line

_____ Ft. from S. Line

330 Ft. from E. Line

_____ Ft. from W. Line



ZENITH POOL

Location _____

Rig up _____

Drilling and Remarks:

Derrick

RECORD

Cased _____ in., _____ ft.

Sand _____

Gas _____

Oil _____

Total Depth _____

PRODUCTION

1st 24 hrs. Nat. _____

1st 24 hrs. after shot _____

Gas _____ Cu. Ft.

Dry Hole _____

Abandoned _____

Date

JAN 27 1943 19

S. J. LEWIS Scout

Stafford.

Map No. ~~KANSAS~~ Sec. 3 Twp. 24 R. 11W

Well No. 1 Buckle

Sinclair-Prairie Company

ABANDONED Contractor

C EL NE NW

SECTION PLAT

660 Ft. from N. Line

_____ Ft. from S. Line

330 Ft. from E. Line

_____ Ft. from W. Line

		o	

ZENITH POOL

Location _____

Rig up _____

Drilling and Remarks:

Viola 3252
Ar 3836
Lane 3330
124 h to 3330 - #1
30 " 3365 - #4
Water.

RECORD

Cased _____ in., _____ ft.
 Sand _____
 Gas _____
 Oil _____
 Total Depth 3841

PRODUCTION

1st 24 hrs. Nat. _____
 1st 24 hrs. after shot _____
 Gas _____ Cu. Ft.
 Dry Hole _____
 Abandoned _____

Date

MAR 31 1943 19

S. I. LEWIS Scout