

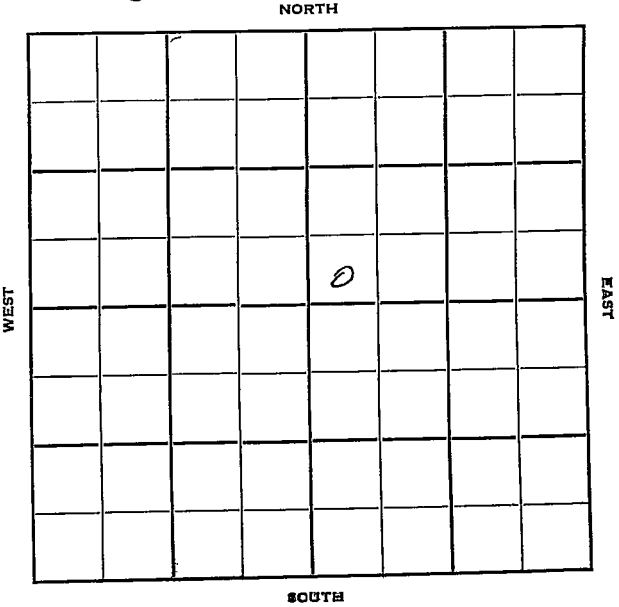
KANSAS

Finney

Section 3 Township 24 Range 34-W

Well No. #1 Potter

Company Champlin Ref.  
Hugoton Pool



Sec. 23 Twp. 24 R. 34W

Well No. #1 Potter Farm

Champlin Ref. Company

Champlin Contractor

Hugoton Pool

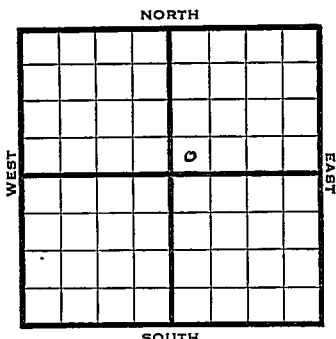
\_\_\_\_\_ Ft. from N. Line

330' Ft. from S. Line

\_\_\_\_\_ Ft. from E. Line

330' Ft. from W. Line

SW NE



1949 Elev 2908' REPORT

10/26	RUR
11/1	9" @ 808'
	Drlg 2320'
11/9	TD 2586'
	6" @ 2586'
11/16	"
11/23	"
11/29	"
12/7	"
12/14	"
12/21	"
12/28	"
1950	
3/8	TD 2586'
	9" @ 808'
	6" @ 2586'
	opn flow
	17,000,000 CFGPD
	Comp

**COMPLETED**

Kansas

Map No. \_\_\_\_\_ Sec. 3 Twp. 24 R. 34W

Well No. 1 Potter

Champlin Ref. Company

Contractor

SW NE

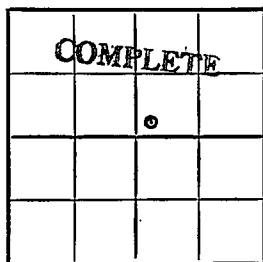
*EI. 2908*  
SECTION PLAT

\_\_\_\_\_ Ft. from N. Line

330 Ft. from S. Line

\_\_\_\_\_ Ft. from E. Line

330 Ft. from W. Line



Finney County

Location \_\_\_\_\_

Rig up \_\_\_\_\_

Drilling and Remarks:

*9' @ 808*  
*6" @ 2586*  
*gen Flow.*  
*17,000,000*  
*CFGPD*

RECORD

Cased \_\_\_\_\_ in., \_\_\_\_\_ ft.

Sand \_\_\_\_\_

Gas \_\_\_\_\_

Oil \_\_\_\_\_

Total Depth 2586

PRODUCTION

1st 24 hrs. Nat. \_\_\_\_\_

1st 24 hrs. after shot \_\_\_\_\_

Gas \_\_\_\_\_ Cu. Ft.

Dry Hole \_\_\_\_\_

Abandoned \_\_\_\_\_

Date

MAR 8 1950

J. E. TYRA