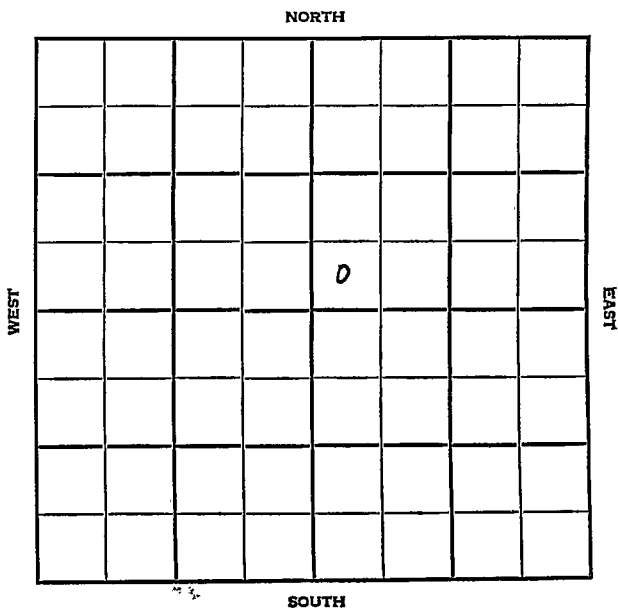


Section 30 Township 24 Range 11W

Well No. #1 Irvine

Company C R A





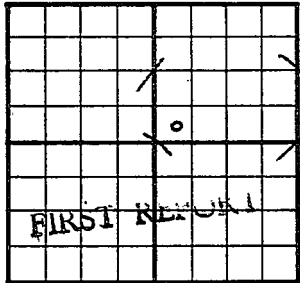
County **Stafford** State **Kansas**

Sec. **30** (Blk. Twp.) **24** (Sur. Rge.) **11W** Map No.

Operator **C R A**

Well No. **1** Farm **Irvine**

Elev. Location **SW SW NE**



**330** Ft. From **S** Line **NE**

**330** Ft. From **W** Line **Quarter**

Ist. Report **JAN 19 1955**

Completion

Remarks

**Co. tools**

Spudding Date

**Mo-Pac Pool**

Drlg. Data

**Cellar & pits**

**FABEN GILSTRAP**

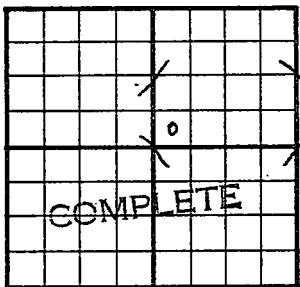
County Stafford State Kansas

Sec. 30 (Blk. 24 (Sur. 11W Map No.     )  
(Twp.) (Rge.)

Operator C R A

Well No. 1 Farm Irvine

Elev. 1842 Location SW SW NE



330 Ft. From S Line NE

330 Ft. From W Line Quarter

1st. Report

Completion MAR 16 1955

Remarks Mo-Pac Pool

Co. tools

Spudding Date 1-27-55

Drlg. Data Oil well TD 3910

8" @ 300 Heeb. 3293 Tor. 3306

Br. lime 3441 Lans. 3471 Kh. 3803

Viola 3905 TD 3906 5" @ 3905 DD 3907

FU 400' oil DD 3909 FU 1000' oil

S/ 4.84 boph 14 hr. DD 3910

F/ 13.68 bo F/ 54.72 bo 1' hr.

S/ 118.6 bo 20 hr. P/ 64 bf 2% wtr.

8 hr. P/ 190 bo 1% wtr. 24 hr.

Comp. 247 bopd

FABEN GILSTRAP