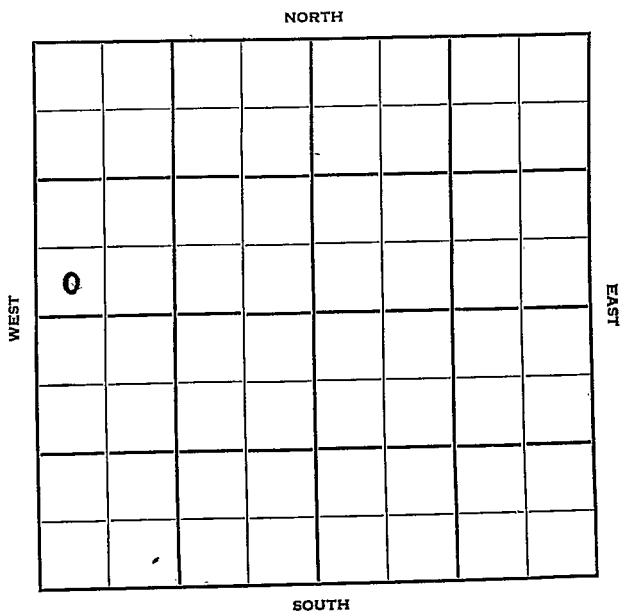


Section 33 Township 24 Range 11 W

Well No. # 1 Weir

Company Anschutz Drlg.



Sec. 33 Twp. 24 R. 11W

Well No. 1 - Weir Farm

Anschutz Drlg Company

Anschutz Contractor

Wildcat

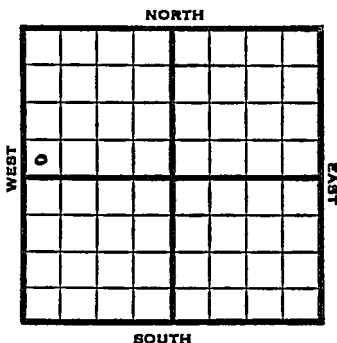
Ft. from N. Line

330 Ft. from S. Line

Ft. from E. Line

330 Ft. from W. Line

SW SW NW



1953 Elev. 1798' REPORT

4/15 Spud 4-9-53
8" @ 183
Anhy 580
Drlg 2215'

4/22 Spud 4-9-53
D&A
TD 3965
8" @ 183
Anhy 580, Heeb 3263, Tor 3277, Doug
3333, Br lime 3420, Lans 3449
DST 3471-3512, opn 1 hr., rec. 120'
gcm, 1225#
Cong 3778, Miss 3789, Kh 3810, Viola
3903
TD 3965
D&A

ABANDONED

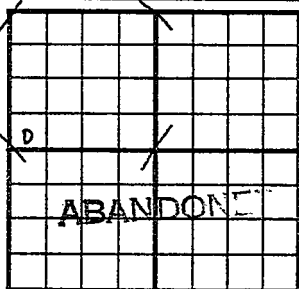
County Stafford State Kansas

Sec. 33 (Blk. 24) (Sur. 11W) (Twp. Rge.) Map No.

Operator Anschutz Drlg.

Well No. 1 Farm Weir

Elev. 1798 Location SW SW NW



330 Ft. From S Line NW

330 Ft. From W Line Quarter

1st. Report

Completion APR 22 1953

Remarks Wildcat

Anschutz Drlg. - Contr.

Spudding Date 4-9-53

Drlg. Data D & A TD 3965

8" @ 183 Anhy 580 Heeb. 3263

Tor. 3277 Doug. 3333 Br. lime 3420

Lans. 3449 DST 3471-3512 open 1 hr.

Rec. 120' gcm 1225# Cong. 3778

Miss. 3789 Kh. 3810 Viola 3903

TD 3965

D & A