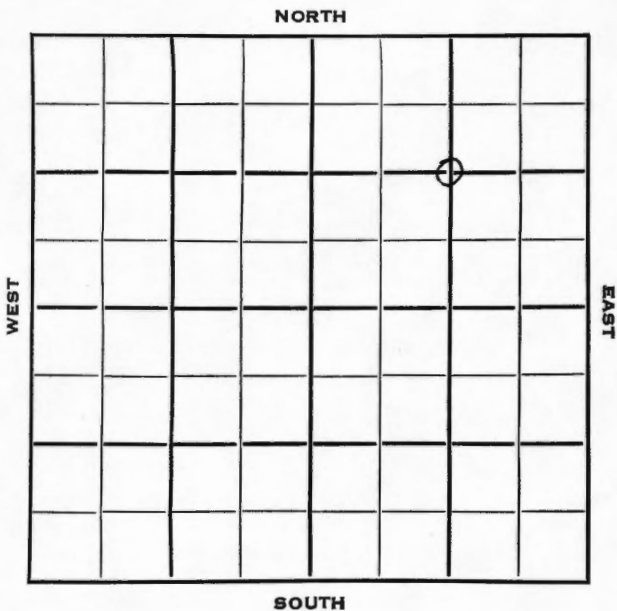


Section 15 Township 24 Range 37W

Well No. 2 Dotson Gas Unit

Company Stanolind



Kearny

KANSAS

SEC.	TWP.	R.
15	24	37 W

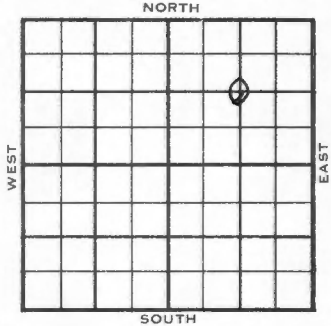
WELL NO. # 2 Dotson Gas Unit FARM

COMPANY Stanolind

CONTRACTOR

Hugoton Pool

1320 Ft. from N. Line
 Ft. from S. Line
 1320 Ft. from E. Line
 Ft. from W. Line



C NE/4

	ELEVATION	REPORT
1953	3252'	

12/16
 1954
 1/27

Location
 Spud 12-15-53
 Gas Well
 TD 2700'
 8" @ 730'
 Her 2517', Win 2570', Ft. Riley
 2636'
 TD 2700'
 5" @ 2678'
 CO to 2700
 18/2518-21, 66/2523-34, 60/2538-48,
 54/2551-60, 72/2576-88, 30/2594-99,
 54/2601-10, 60/2620-30, 30/2636-41,
 30/2643-48, 42/2652-59
 Frac
 C mp. 3,775,000 gas, 340#

COMPLETED


County **Kearny** State **Kansas**

Sec. **15** (Blk. Twp.) **24** (Sur. Rge.) **37W** Map No.

Operator **Stanolind**

Well No. **2** Farm **Dotson Gas Unit**

Elev. Location **C NE/4**



1320 Ft. From **N** Line **NE**

1320 Ft. From **E** Line **Quarter**

1st. Report **DEC 16 1953**

Completion

Remarks

Spudding Date

Drlg. Data **Hugoton Pool**

Location

J. G. McGEHEE


County Kearny State Kansas

Sec. 15 (Blk. 24) (Sur. 37W) Map No.

Operator Stanolind

Well No. 2 Farm Dotson Gas Unit

Elev. 3252 Location C NE/4



1320 Ft. From N Line NE

1320 Ft. From E Line Quarter

Ist. Report

Completion JAN 27 1954

Remarks Hugoton Pool

Spudding Date 12-15-53

Drig. Data Gas well TD 2700

8" @ 730 Her. 2517 Win. 2570

Ft. Riley 2636 TD 2700 5" @ 2678

CO to 2700 18/ 2518-21 66/ 2523-34

60/ 2538-48 54/ 2551-60 72/ 2576-88

30/ 2594-99 54/ 2601-10 60/ 2620-30

30/ 2636-41 30/ 2643-48 42/ 2652-59

frac Comp. 3,775,000 gas 340#