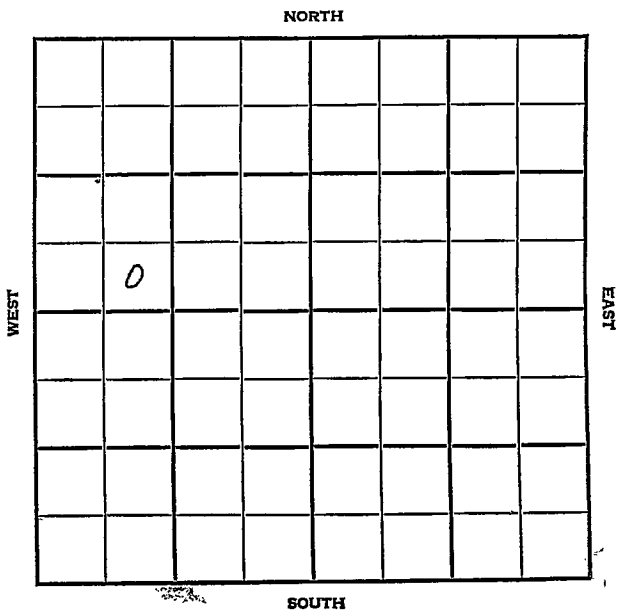


Section 4 Township 24
23 Range 16 W

Well No. #1 Doll

Company Branine & Hall



SEC. 4 TWP. 23-24 R. 16W

WELL NO. #1 Doll FARM

COMPANY Branine & Hall

CONTRACTOR ~~SE Schaefer~~ Schaefer

Enlow

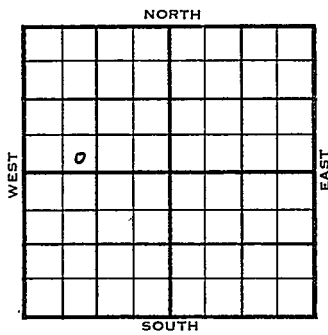
_____ Ft. from N. Line

330 Ft. from S. Line

_____ Ft. from E. Line

990 Ft. from W. Line

SE SW NW



1955 ELEVATION REPORT

10/12 Comm 10-7-55
 8" @ 228/200
 Drlg 2133


12-21 DST 3790-3802 op 1 hr. rec. 30' ocm
 390/30"
 5 1/2" @ 4260, 24/ 4205-09, 250 A,
 S/ 3 goph, wtr., viso-frac, 500 A,
 60 qf. / 4215, SP 3814
 18/ 3785-88, 500 A, re-perf. 24/ 3789-
 93, 1500 A,
 S/ 20 bf, 5% oil
 D & a
 H. 3624
 BL. 3754
 L. 3764
 Chat 4192
 TD 4260'

ABANDONED

Pawnee

County ~~Lincoln~~ Elev. _____
 Sec. 11 Twp. 23 Rgs. 16W
 Company Branine & Hall
 FarmName Doll No. 1

TOPS	DEPTH	LOG	DATUM
Anh.			
Tr.			
H.			
Tr.			
Dg.			
Bl.			
L.			
K.C.			
B.K.C.			
Ce.			
C.			
M.			
M.			
K.			
Mz.			
Mq.			
V.			
S.			
A.			
R.			
Pe.			
G.			
T.D.			

Loc. in Sec. SE SW NW
 Geol. _____
 Contr. Schaefer
 Pool Enlow


Date Comm. 10-7-55
8" @ 228/200 crlg. 2113

[Handwritten signature]

Co. _____
 Lse. _____
 No. _____
 Sec. _____
 T. _____
 R. _____

SCOUT TICKET

DX-201

SEC.	TWP.	R.
4	24	16W

WELL NO. 1 Doll FARM

COMPANY

CONTRACTOR Branine & Holl

CORRECTION

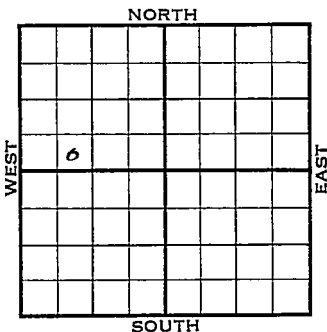
SE SW NW

_____ FT. FROM N. LINE

330 FT. FROM S. LINE

_____ FT. FORM E. LINE

990 FT. FROM W. LINE



Edwards County

LOCATION

RIG UP

DRILLING AND REMARKS:

Reported
4-23-16W

RECORD

CASED	IN.,	FT.
SAND		
GAS		
OIL		
TOTAL DEPTH		

PRODUCTION

1ST 24 HRS. NAT.	
1ST 24 HRS. AFTER SHOT	
GAS	CU. FT.
DRY HOLE	
ABANDONED	

DATE OCT 19 1955 SCOUT L. J. Harris

County Edwards Elev. _____
 Sec. 4 Twp. 24 Rge. 16W
 Company Branine & Hall
 FarmName Doll No. 1

TOPS	DEPTH	LOG	DATUM	Loc. in Sec.
Anh.				SE SW NW
Tp.				
H.	<u>3624</u>		<u>1545</u>	
Tr.				
Dg.				
Bl.	<u>3754</u>		<u>1674</u>	
L.	<u>3764</u>		<u>1684</u>	Geol.
K.C.				Contr.
B.K.C.				
Ce.				
C.				<u>Schaefer</u>
M. <u>chat</u>	<u>4192</u>		<u>2112</u>	Pool
M.				<u>Enlow</u>
K.				
Mz.				
Mq.				
V.				
S.				
S.				
A.				
R.				
PE.				
G.				
T.D.	<u>4260</u>			

ABANDONED

Date Comm. 10-7-55 DEC 21 1955
 8" @ 228/200 DST 3790-3802 open 1 hr.
 rec. 30' ocm 390/30" 5 1/2" @ 4260

24/ 4205-09 250 A S/ 3 goph wtr.
 viso-frac 500 A 60 qt/ 4215 SP 3814
 18/ 3785-88 500 A reperf. 24/ 3789-93
 1500 A S/ 20 bf 5% oil

D & A