

KANSAS

Reno

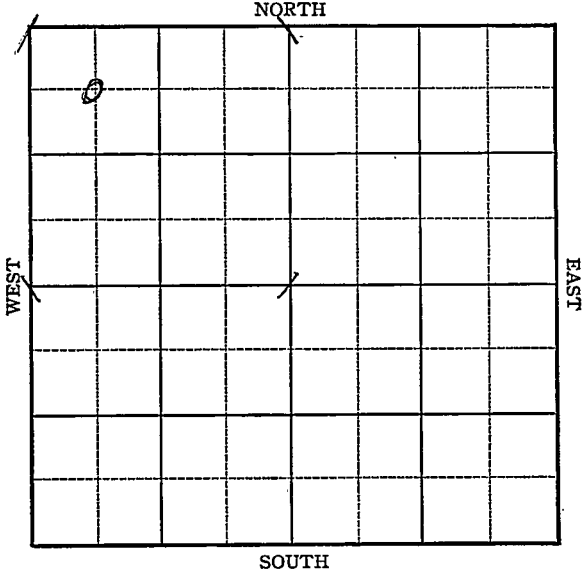
FORM 51 5M 1-42 PETRO

C. W. P. B.

Section 5 Township 24 Range 10-W

Well No. #1 Pa ine

Company Shell



Sec. 5 Twp. 24 R. 10-W

Well No. 71 Paine Farm

Shell

Company

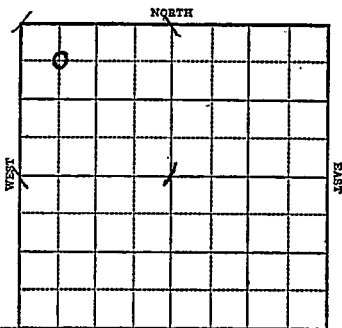
Zenith

660 Ft. from N. Line

_____ Ft. from S. Line

_____ Ft. from E. Line

660 Ft. from W. Line



Elev. 1787 G NW NW SOUTH

1943

R E P O R T

- 7/21 Location.
- 7/28 8" @ 287'
Drlg. 1412'
- 8/4 Drlg. 2563'
- 8/11 Topeka 2922
Lans 3312
Drlg. 3633'
- 8/18 Misener 3669
Viola 3676
T.D. 3717
4" @ 3697 flow 44 oil in 2 hrs.
- 8/25 Viola 3676
4" @ 3697
1000 acid
Bond Pot. 51554
Max 3000
T.D. 3717
Gravity 42

COMPLETED O. W. P. B.



1952
10/22

OTD 3717'
TD 3717'
Lans 3312', Misener 3669', Viola 3676'
4" @ 3697, PB 3463 32/3434-42 dry
1000A B/5 BW 11 hrs.
D&A

FIRST REPORT

ABANDONED

KANSAS

Map No. 47 Sec. 5 Twp. 24 R. 10W

Well No. 1 Paine

Shell

Company

FIRST REPORT

Contractor

C NW NW

SECTION PLAT

660

Ft. from N. Line

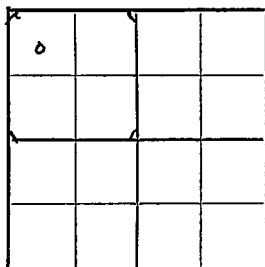
Ft. from S. Line

Ft. from E. Line

660

Ft. from W. Line

ZENITH POOL



Location X

Rig up _____

Drilling and Remarks:

RECORD

Cased _____ in., _____ ft.

Sand _____

Gas _____

Oil _____

Total Depth _____

PRODUCTION

1st 24 hrs. Nat. _____

1st 24 hrs. after shot _____

Gas _____ Cu. Ft.

Dry Hole _____

Abandoned _____

Date

JUL 21 1943

19

S. J. LEWIS

Scout.

KANSAS
 Map No. 47 Sec. 5 Twp. 24 R. 10W

Well No. 1 Paine

Shell Company

COMPLETED Contractor

C NW NW

SECTION PLAT

660 Ft. from N. Line

_____ Ft. from S. Line

_____ Ft. from E. Line

660 Ft. from W. Line

e.			

Zenith Pool

Location _____

Rig up _____

Drilling and Remarks:

Virta 3676
4 @ 3697
1000 acid
Bonus Pay 51554
Max 3000
720 Gr

RECORD

Cased _____ in., _____ ft.

Sand _____

Gas _____

Oil _____

Total Depth 3217

PRODUCTION

1st 24 hrs. *Natural* _____

1st 24 hrs. after shot _____

Gas _____ Cu. Ft.

Dry Hole _____

Abandoned _____

Date

AUG 25 1943 19

S. J. LEWIS Scout

O. W. P. B.

County Reno State Kansas

Sec. 5 (Blk. Twp.) 24 (Sur. Rge.) 10W Map No.

Operator Shell Oil

Well No. 1 Farm Paine

Elev. 1787 Location C NW NW

660 Ft. From N Line NW

660 Ft. From W Line Quarter

1st. Report OCT 22 1952

Completion OCT 22 1952

Remarks OWPB

Spudding Date O. W. P. B.

Drlg. Data D & A TD 3717

Lens. 3312 Misener 3669 Viola 3676

OTD 3717 4" @ 3697 PB 3463 32/ 3434-42

dry 1000 A B/ 5 bw 11 h^t.

D & A