

KANSAS

Stafford

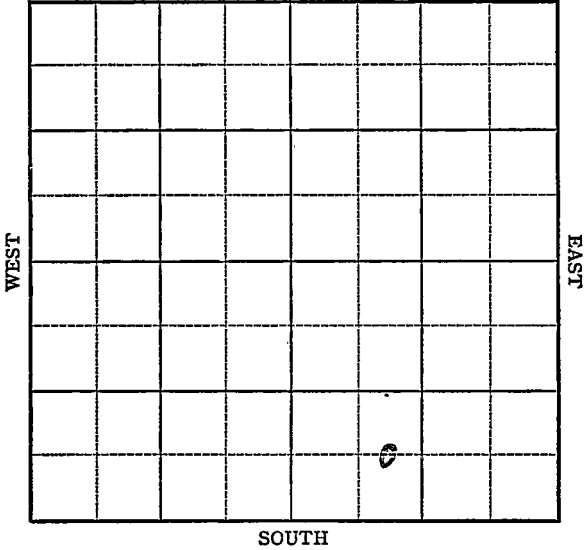
FORM 51 5M 10-41 PETROL

Section 5 Township 24 Range 11-W

Well No. #1 Vincent

Company Stanolind

NORTH Zenith Pool



Sec. 5 Twp. 24 R. 11-W

Well No. #1 Vincent Farm
Stanolind Company

(Zenith)

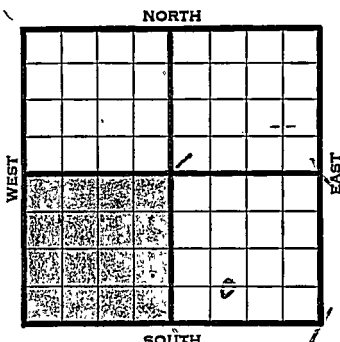
 Ft. from N. Line

660 Ft. from S. Line

 Ft. from E. Line

990 Ft. from W. Line

Elev. 1830



1942	REPORT <u>\$ 750⁰⁰</u>
4/22	Location <u>Donation</u>
4/29	Rotary.
5/6	Spud 4-29-42. 8" - 277' Drlg. 1950' (Stanolind)
5/12	Top Lansing 3386 Dlg. 3575 lime
5/14	Top Cherty Viola 3767'
5/15	Cored 3775-85 Recovered 3 1/2 feet cherty lime slight show oil
	Cored 3785-87 Recovered dolomitic lime show oil
	Cored 3787-91 Recovered dolomitic lime no show oil
	Coring ahead 3792 (Stanolind)
Running	5' lower on Viola than Deep Rock #2
C W/2	SE SE 4-24-11W, a 60 bbl pumper from Viola (Hatcher)
5/16	Cored 3791-96 Recovered all dolomite with good saturation Running pipe Will set on top Viola (Roberts said looks good) (Tel)
5/20	TD 3796 5 1/2 3796 Rust (Stanolind)
	OVER

1942

5/20

Cong. 3680' Kind. 3703'
Viola 3768' S.S.O. 3775-85, 3785-96,
3787-91, 3791-92 $\frac{1}{2}$, 3192 $\frac{1}{2}$ -94'
T.D. 3796' 5" - 3780' RUST.

5/22--T. D. 3796' 5" set 3780

Drilling Plugs 3778' this morning
(Stanolind)

5/23--Drilled plugs No water No gas No oil

Acidized 500 gallons acid

May shoot after acidizing (Tel)

5/25--Coring 3813 feet No shows (Telegram)

5/27 Coring 3814' No shows.

6/1--T.D. 3850 Plugging back to 3796

Giving 2000 acid (Telegram)

6/3 T.D. 3850' P.B. to 3796'

2000 acid. Swab 5 gals. oil & 15
gals. water per hour. To drill to
Arb.

6/5--Top Arbuckle 3937

2800' water at 3937 (Telegram)

6/10 Simp. 3871' Arb. 3937-3948'

3000' water. Fsg.

6/17 T.D. 3949' No shows. P.B. to 3799'

Shot 20 qts. 3792-97' Fsg. sand pump.

6/24 Viola 3768'

5" - 3780'

T.D. 3949'

Arb. 3937'

Water.

ABANDONED

Map No. 47 Sec. 5 Twp. 24 R. 11W

Well No. 1 Vincent

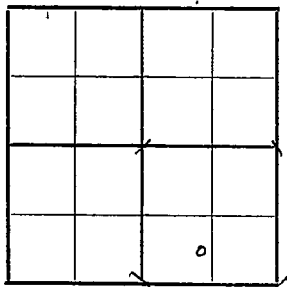
Stanolind Company

FIRST REPORT

Contractor

C E L S W S E

SECTION PLAT



_____ Ft. from N. Line

660 Ft. from S. Line

_____ Ft. from E. Line

990 Ft. from W. Line

ZENITH POOL

Location XXX

Rig up _____

Drilling and Remarks:

RECORD

Cased _____ in., _____ ft.

Sand _____

Gas _____

Oil _____

Total Depth _____

PRODUCTION

1st 24 hrs. Nat. _____

1st 24 hrs. after shot _____

Gas _____ Cu. Ft.

Dry Hole _____

Abandoned _____

Date

APR 22 1942 19

S. J. LEWIS Scout

Stafford, **KANSAS**

Map No. 47 Sec. 5 Twp. 24 R. 11W

Well No. 1 Vincent

Stanolind Company

ABANDONED Contractor

C E L S W S E

SECTION PLAT

_____ Ft. from N. Line

660 Ft. from S. Line

_____ Ft. from E. Line

990 Ft. from W. Line

ZENITH POOL

RECORD

Location _____

Cased _____ in., _____ ft.

Rig up _____

Sand _____

Drilling and Remarks:

Gas _____

Oil _____

Total Depth 3949

Vista 3768

5103780

Ar 43937

Water

PRODUCTION

1st 24 hrs. Nat. _____

1st 24 hrs. after shot _____

Gas _____ Cu. Ft.

Dry Hole _____

Abandoned _____

Date

JUN 24 1942 19 S. I. LEWIS Scout