

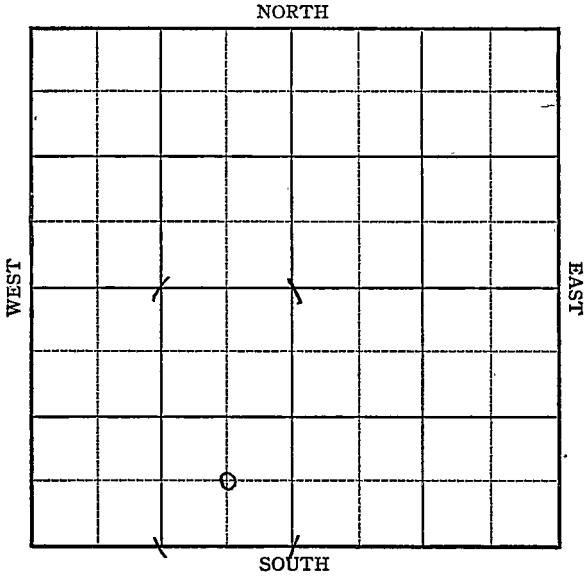
KANSAS

FORM 51 5M 10-41 PETROL

Reno

Section 6 Township 24 Range 10-W

Well No. #1 Volker
Porter-Carpenter + Karley
Company ~~T. A. Dions & Karly~~



KANSAS

Reno

Sec. 6 Twp. 24 R. 10-W

Well No. #1 Volker Farm
~~T. A. Dicks & Karly~~ Porter-Carpenter & Karly Company

Zenith Pool

660 Ft. from N. Line

~~330~~

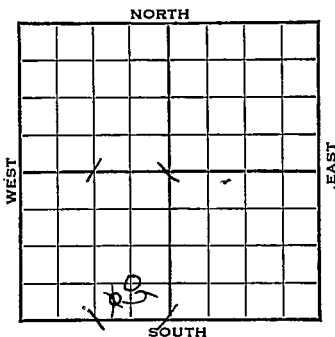
Ft. from S. Line

660

~~330~~

Ft. from E. Line

Ft. from W. Line



C SE SW Elev. 1798

1942

REPORT

12/2

Loc.

12/9

Rotary

12/16

8" @ 260
Anhy 475
Drlg. 2615

12/22

Drlg. 3470'

12/29

Misener 3724 T.D. 3732
Viola 3727
5" - 3730 RUST

1943

1/6

T. D. 3742 $\frac{1}{2}$ -1000 acid
Flow 50 bbls oil 1 hr.

1/13

" " " " " " SD.

1/20

" " " " " "

1/27

Viola 3727
5" @ 3730'
T.D. 3742 $\frac{1}{2}$ '
1000 gals acid
Bomb pot 8023
Max 3000
Gravity 42

COMPLETED

KANSAS

Map No. 47 Sec. 6 Twp. 24 R. 10WWell No. 1 VolkerT. A. Diens & Karly Company**FIRST REPORT**

Contractor

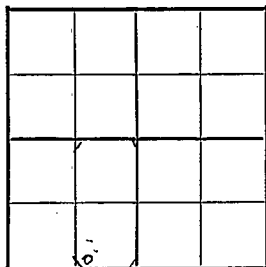
C SE SW

SECTION PLAT

_____ Ft. from N. Line

330 Ft. from S. Line990 Ft. from E. Line

_____ Ft. from W. Line



ZENITH POOL

Location XXX

Rig up _____

Drilling and Remarks:

RECORD

Cased _____ in., _____ ft.

Sand _____

Gas _____

Oil _____

Total Depth _____

PRODUCTION

1st 24 hrs. Nat. _____

1st 24 hrs. after shot _____

Gas _____ Cu. Ft.

Dry Hole _____

Abandoned _____

Date

DEC 2 1942 19S. J. LEWIS Scout

Reno

Map No. 47 Sec. 6 Twp. 24 R. 10WWell No. 1 VolkerT. A. Diens & Karly CompanyCORRECTION

Contractor

C SE SW

 Ft. from N. Line660 Ft. from S. Line660 Ft. from E. Line Ft. from W. Line

SECTION PLAT

ZENITH POOL

Location Rig up

Drilling and Remarks:

Had it spotted
wrong

RECORD

Cased in., ft.Sand Gas Oil Total Depth

PRODUCTION

1st 24 hrs. Nat. 1st 24 hrs. after shot Gas Cu. Ft.Dry Hole Abandoned

Date

DEC 2 1942 19S. J. LEWIS Scout

KANSAS Reno
 Map No. 47 Sec. 6 Twp. 24 R. 10W

Well No. 1 Volker

Poter & Carpenter

Company

COMPLETED

Contractor

C SE SW

SECTION PLAT

_____ Ft. from N. Line

660 Ft. from S. Line660 Ft. from E. Line

_____ Ft. from W. Line

	o		

ZENITH POOL

Location _____

Rig up _____

Drilling and Remarks:

*Viola 3727**5" @ 3730**1000 acid**Bom + P + 5023**Max 3000**42 @ 32*

RECORD

Cased _____ in., _____ ft.

Sand _____

Gas _____

Oil _____

Total Depth 3242 1/2

PRODUCTION

1st 24 hrs. Nat. _____

1st 24 hrs. after shot _____

Gas _____ Cu. Ft.

Dry Hole _____

Abandoned _____

Date

JAN 27 1943

19

S. J. LEWIS Scout