

Map No. **KANSAS** Sec. 7 Twp. 24 R. 1 ^W

Well No. 1- Moulds Farm
Independent & Reserve Company

NORTH

WEST

EAST

SOUTH

Location.....

Drilling Remarks

.....

.....

.....

.....

.....

.....

.....

.....

.....

.....

.....

.....

.....

.....

.....

.....

.....

.....

.....

.....

.....

Rig Up.....

Drilling Remarks

.....

.....

.....

.....

.....

.....

.....

.....

.....

.....

.....

.....

.....

.....

.....

.....

.....

.....

.....

.....

RECORD

Cased..... in..... ft.

Sand.....

Gas.....

Oil.....

Total Depth.....

PRODUCTION

1st 24 hrs. Nat.....

1st 24 hrs. after shot.....

Gas..... cu. ft.....

Dry Hole.....

Abandoned.....

Map No. KANSAS Sec. 7 Twp. 24 R. 1^w

Well No. 1 - Mounds Farm

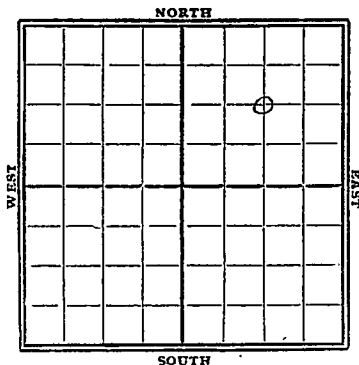
Independent & Reservoir Oil Company

1320 Ft. from N. Line

_____ Ft. from S. Line

1320 Ft. from E. Line

_____ Ft. from W. Line



1929

Date	REPORT
2/27	Location
3/6	_____
3/13	_____
3/20	_____
3/27	ICE
4/3	Bldg Rig
4/10	Rig & Tools
4/10	Rig & Tools
4/17	Spud
4/24	Spud & S.D.
5/1	Spud
5/8	_____
5/15	Spud 210'
5/22	Hole 9' 560'
5/29	" 865'
6/5	" 950'
6/12	" 1728'
6/19	S.D. 1728'
6/26	Hole 9' 1980'
7/2	" 2070'
7/10	U/R 8" - 2206'
7/17	U/R 8" - 2230'

7/24 - Wdry 2365'
7/31 - T.O. 2600' WK. 8"
8/7 - Fsg 2600' T.D.
8/14 - —
8/21 —
8/28 —
9/4 —
9/11 —
9/18 —
9/25 —
10/2 —
10/9 - Wdry 2650'
10/16 - WK. 8" - 2725
10/23 - HFW 2850-70' dry.
10/30 - Wdry 2995'
11/6 - " 3250'
11/13 - Wdry 3260 6" 3188
11/20 - 2 of miss 3270
Run 6" - 3272
11/27 - Wdry 3522
12/4 " 3675
12/11 - 2 sp. violas 3700
Wdry 3722 - HFW
12/18 - fsg. tools 3792'
12/23 - Wdry 3810'
12/30 - T.O. 3815'
Dry & Abandon

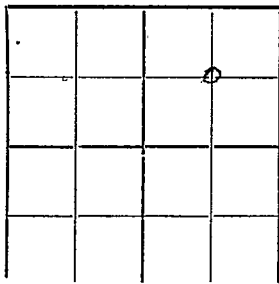
MAP NO. KANSAS SEC. 7 TWP. 24 R. 1W

WELL NO. 1320

Independent O & G & Reserve COMPANY

CONTRACTOR

SECTION PLAT



1320 FT. FROM N. LINE

_____ FT. FROM S. LINE

1320 FT. FROM E. LINE

_____ FT. FROM W. LINE

FIRST REPORTS

LOCATION ✓

RIG UP _____

DRILLING AND REMARKS:

RECORD

CASED _____ IN. _____ FT.

SAND _____

GAS _____

OIL _____

TOTAL DEPTH _____

PRODUCTION

1ST 24 HRS. NAT. _____

1ST 24 HRS. AFTER SHOT _____

GAS _____ CU. FT.

DRY HOLE _____

ABANDONED _____

DATE

FEB 27 1929

192

S. J. I. - V. S.

SCOUT

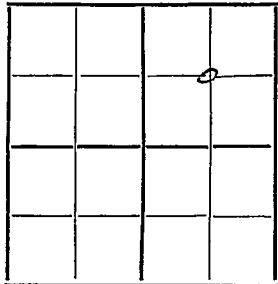
Map No. KANSAS Sec. 7 Twp. 24 R. 1W

Well No. 1 Moulden

Independent Oil & Gas Reserve Company

Contractor

SECTION PLAT



1320 Ft. from N. Line

..... Ft. from S. Line

1320 Ft. from E. Line

..... Ft. from W. Line

ABANDONED

Location.....

Rig up.....

Drilling and Remarks:

RECORD

Cased..... in., ft.

Sand.....

Gas.....

Oil.....

Total Depth 38.15

PRODUCTION

1st 24 hrs. Nat.....

1st 24 hrs. after shot.....

Gas..... Cu. Ft.

Dry Hole.....

Abandoned.....

Date

DEC 30 1929

S. J. LEWIS

Scout