

KANSAS

FORM 51 5M 4-41 PETROL

Reno

Section 7 Township 24 Range 10-W

Well No. 1 Porter

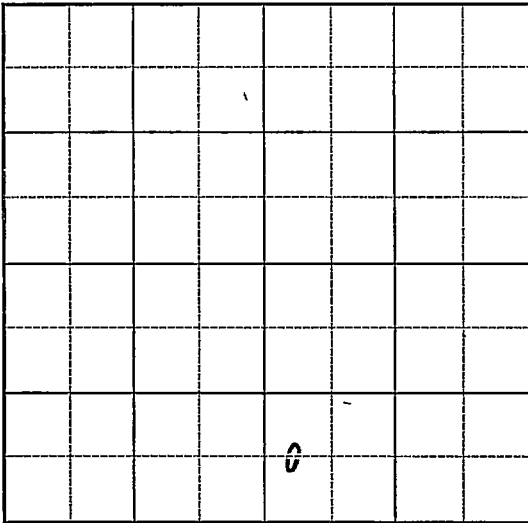
Company Hall & Landon

Zenith pool

NORTH

WEST

EAST



SOUTH

Sec. 7 Twp. 24 R. 10-W

Well No. #1 Porter Farm

Hall & Landon Company

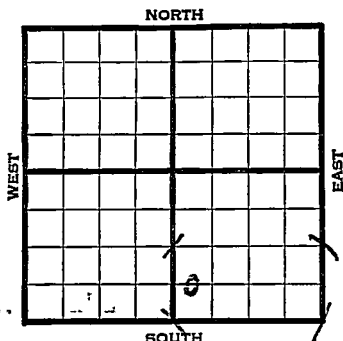
(Zenith)

_____ Ft. from N. Line

660 Ft. from S. Line

_____ Ft. from E. Line

330 Ft. from W. Line



Elev. 1781

1941

REPORT

10/1 Location

10/9 Derrick.

10/16 10" - 255' WOC.

10/23 Drlg. 2460'

10/30 Fsg. 3051'

11/6 Lans. 3450' Drlg. 3597'

11/13 Viola 3702' 5" - 3712-13' T.D.
RUST.

11/20 T.D. 3726' 4000 acid.

Flow 120 oil in 3 hours.

11/25 Viola 3702'

5" - 3712'

T.D. 3726'

4000 acid.

Bomb potential 1802 bbls.

42.6 Gravity

COMPLETED

Map No. K-47 Sec. 7 Twp. 24 R. 10WWell No. 1 PorterHall & Landon

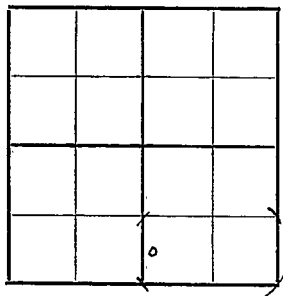
Company

Contractor

FIRST REPORT

C WL SW SE

SECTION PLAT



_____ Ft. from N. Line

660 Ft. from S. Line

_____ Ft. from E. Line

330 Ft. from W. Line

ZENITH POOL

Location _____

Rig up _____

Drilling and Remarks:

RECORD

Cased _____ in., _____ ft.

Sand _____

Gas _____

Oil _____

Total Depth _____

PRODUCTION

1st 24 hrs. Nat. _____

1st 24 hrs. after shot _____

Gas _____ Cu. Ft.

Dry Hole _____

Abandoned _____

Date

OCT 1 1941S. J. LEWIS Scout

Map No. 11-47 Sec. 7 Twp. 24 R. 10WWell No. 1 PorterHall & Landon

Company

COMPLETED

Contractor

C WL SW SE

SECTION PLAT

 Ft. from N. Line660 Ft. from S. Line Ft. from E. Line330 Ft. from W. Line

		0	

ZENITH POOL

Location Rig up

Drilling and Remarks:

*Vista 3702**5" @ 3712**4000 Gall**Born & Pa 8/1802**426 BR*

RECORD

Cased in., ft.Sand Gas Oil Total Depth 3726

PRODUCTION

1st 24 hrs. Nat. 1st 24 hrs. after shot Gas Cu. Ft.Dry Hole Abandoned

Date

NOV 25 1941 19

S. I. LEWIS Scout